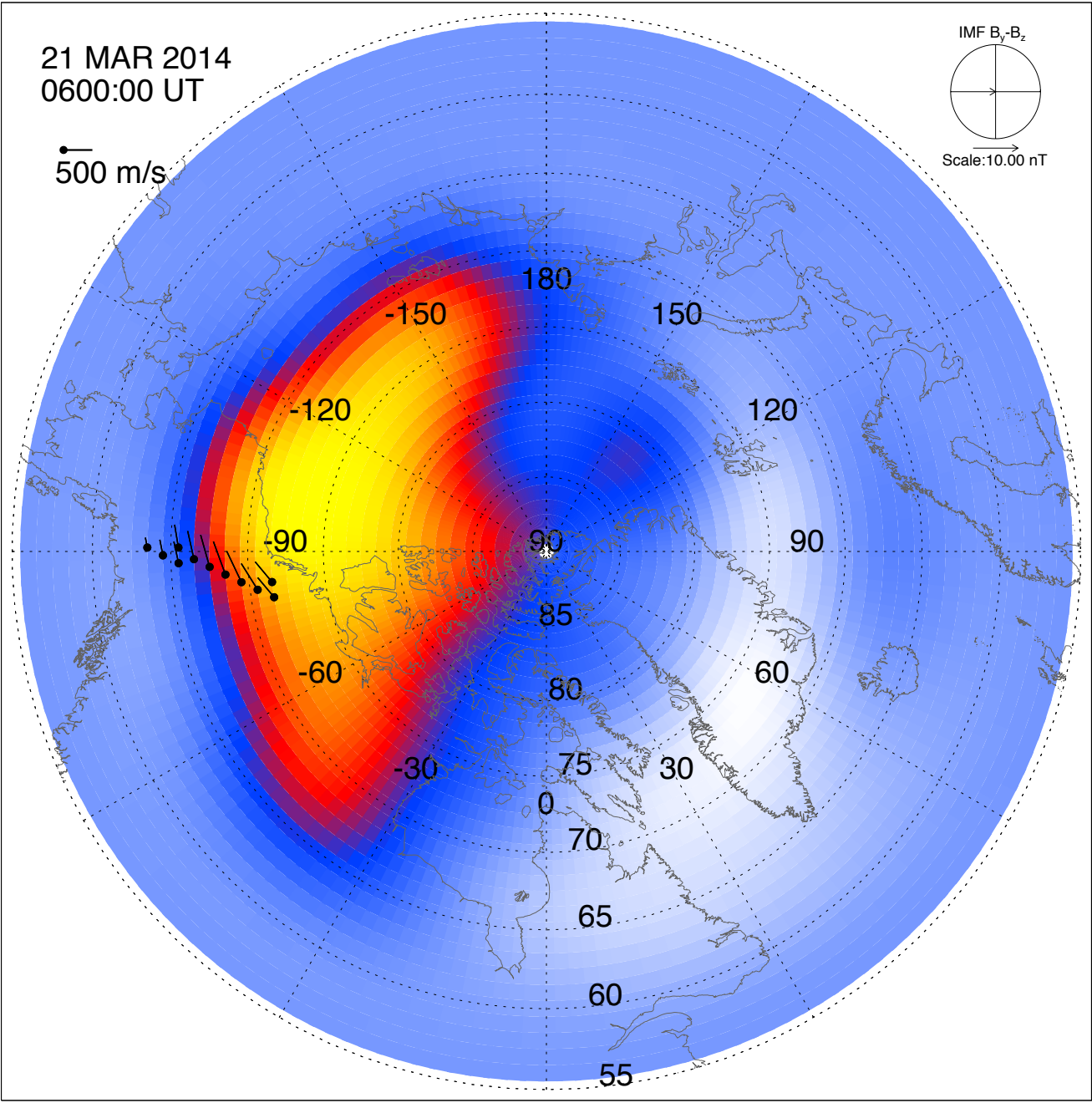


21 MAR 2014
0600:00 UT

500 m/s

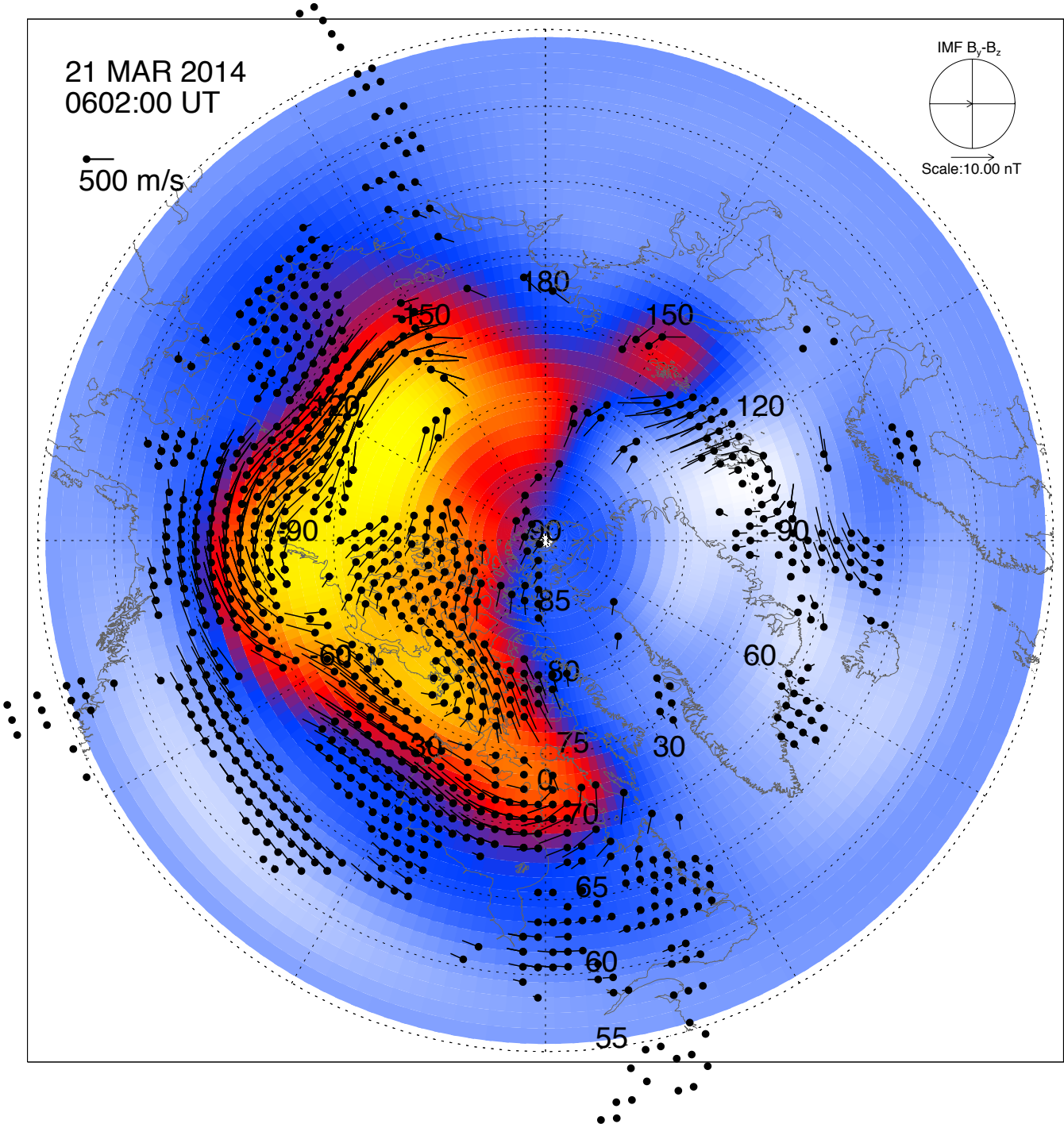
IMF B_y - B_z
Scale: 10.00 nT



21 MAR 2014
0602:00 UT

500 m/s

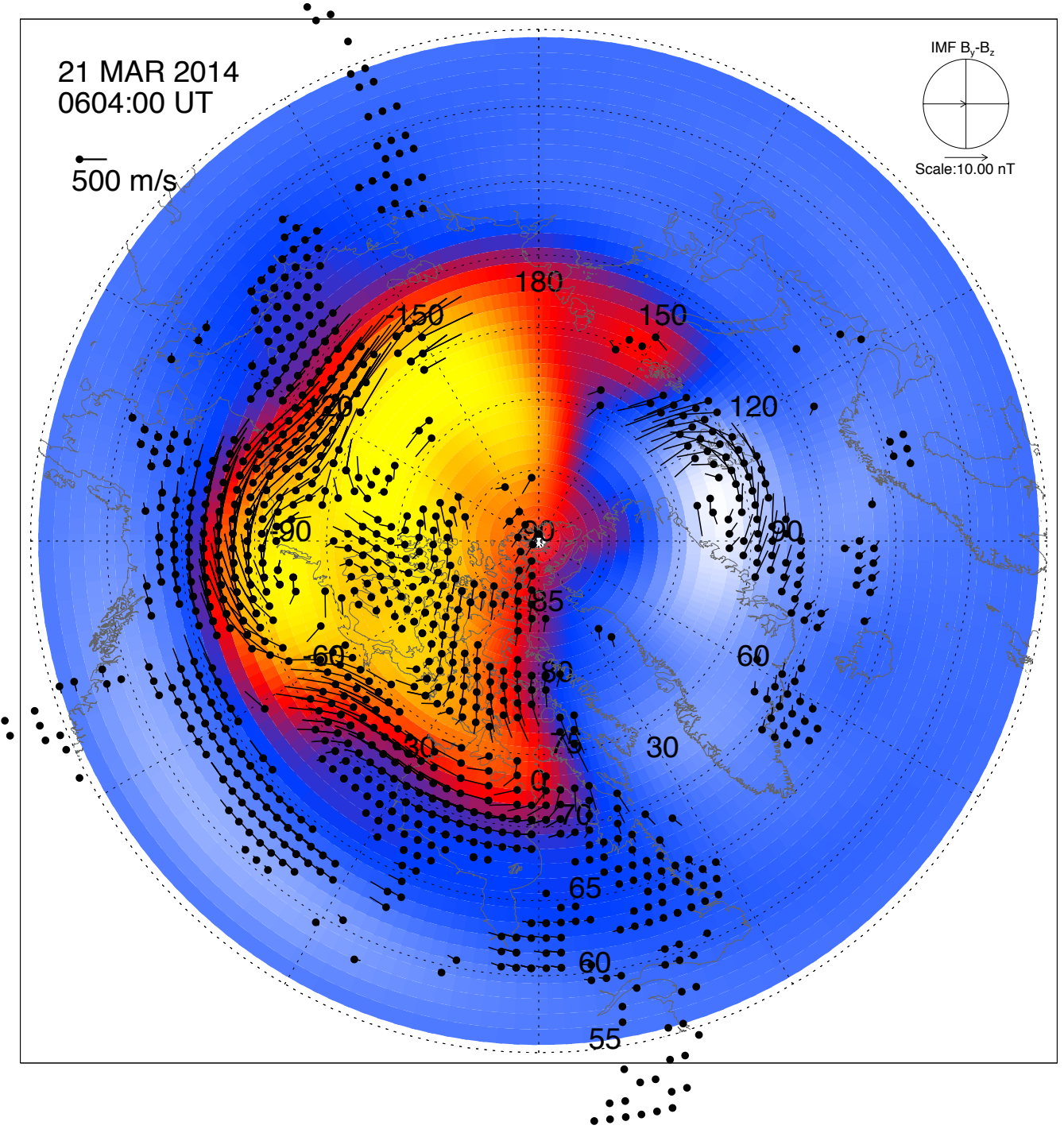
IMF B_y - B_z
Scale: 10.00 nT



21 MAR 2014
0604:00 UT

500 m/s

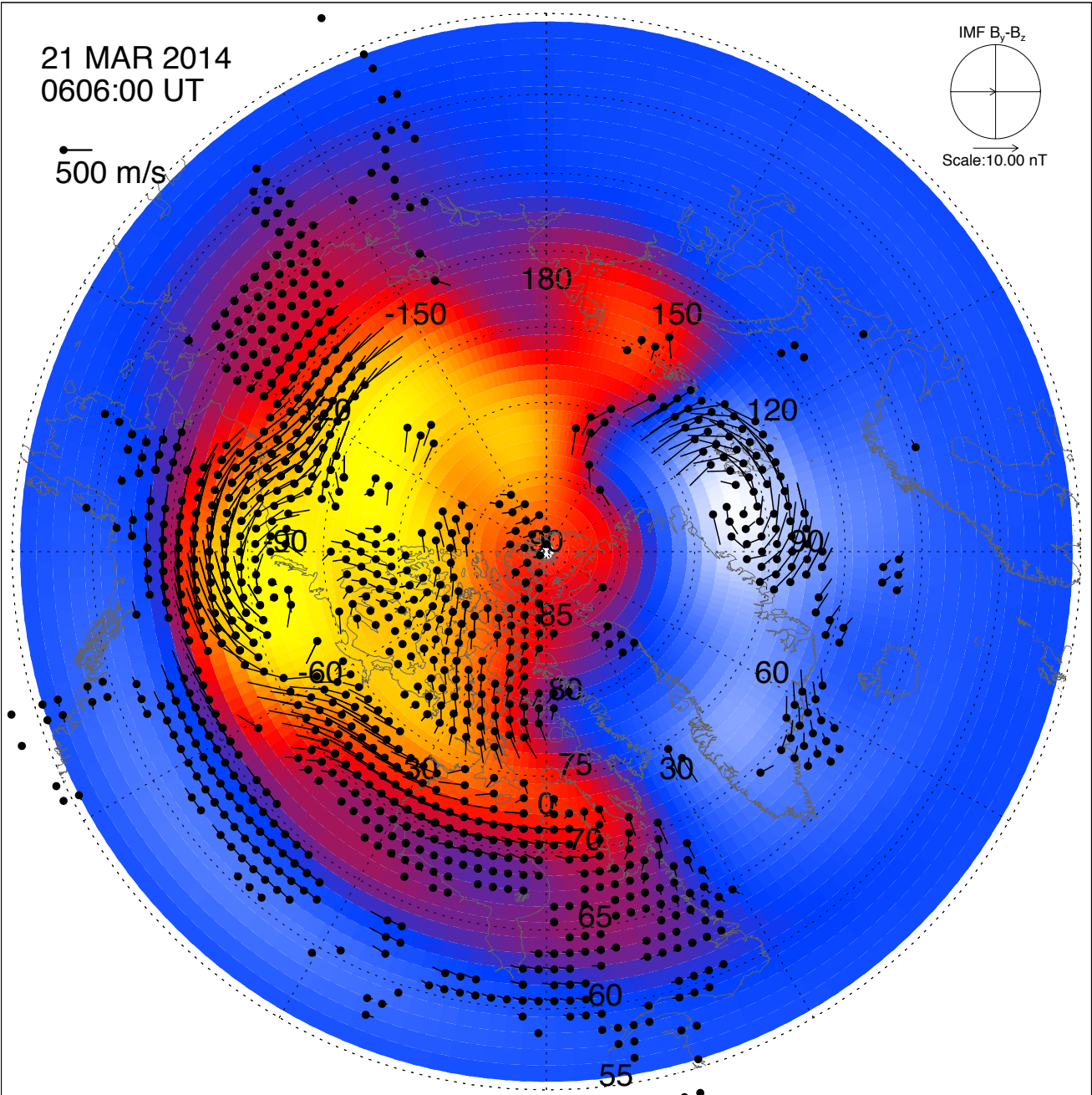
IMF B_y - B_z
Scale: 10.00 nT



21 MAR 2014
0606:00 UT

500 m/s

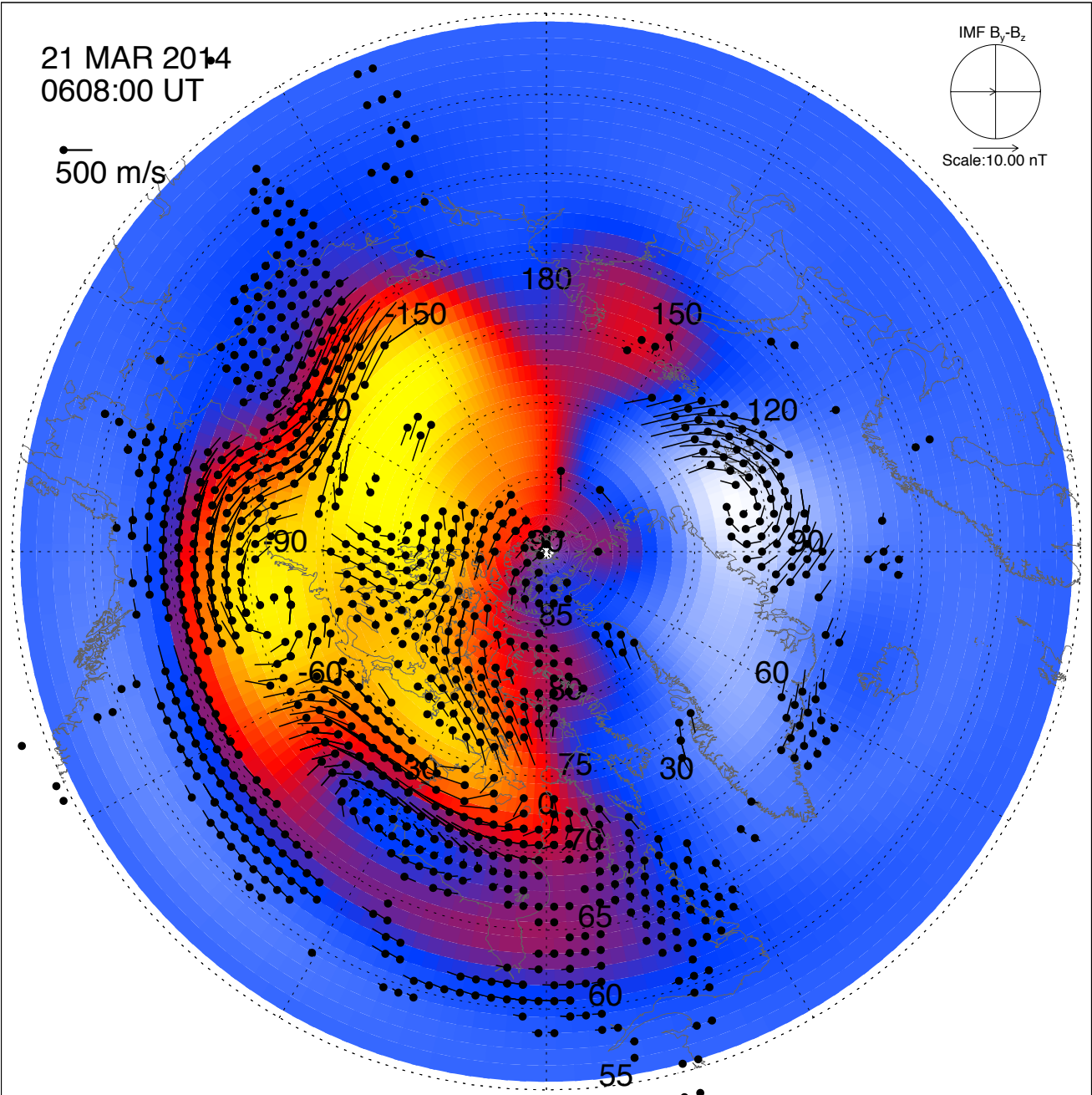
IMF B_y - B_z
Scale: 10.00 nT



21 MAR 2014
0608:00 UT

500 m/s

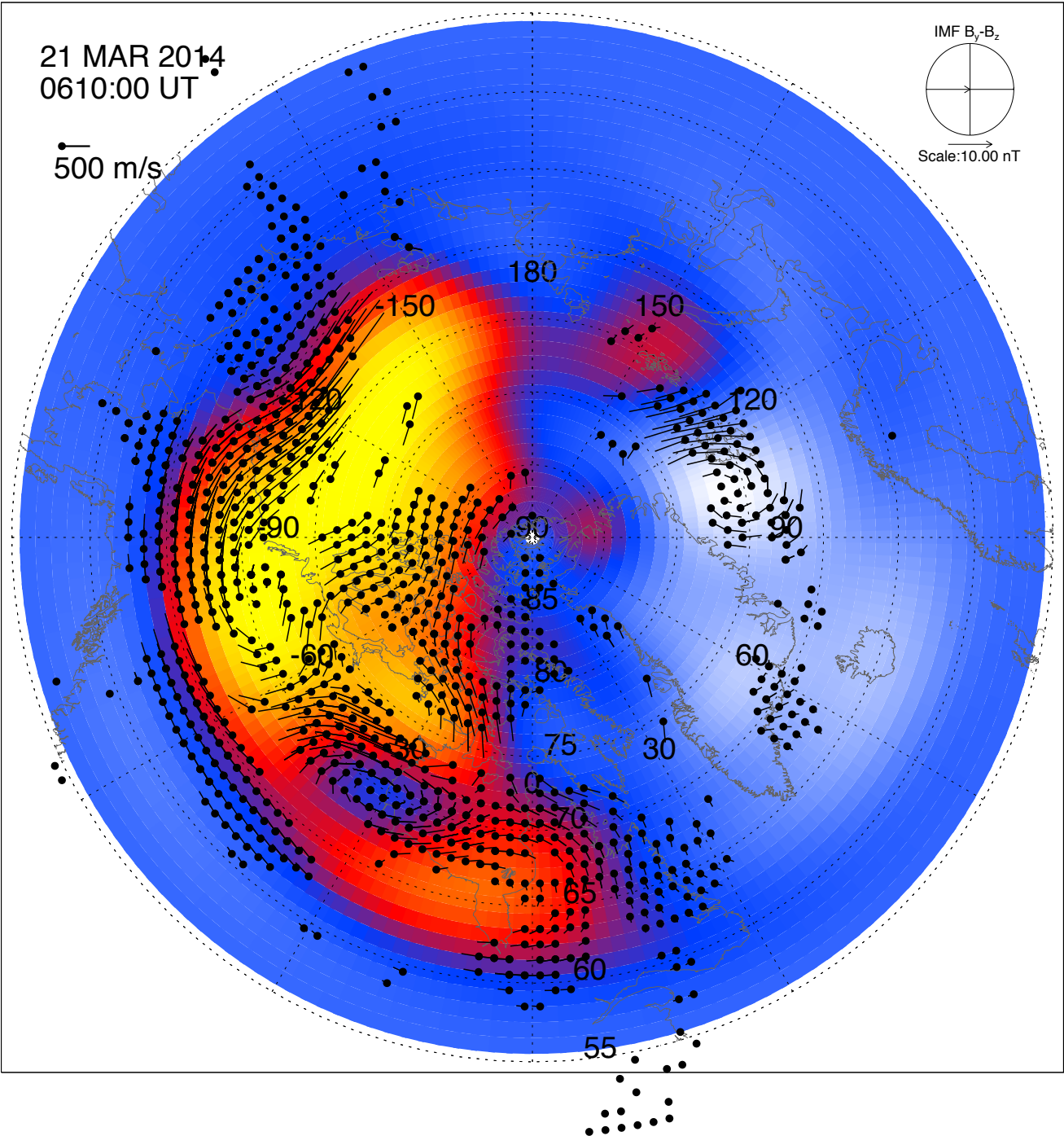
IMF B_y - B_z
Scale: 10.00 nT



21 MAR 2014
0610:00 UT

500 m/s

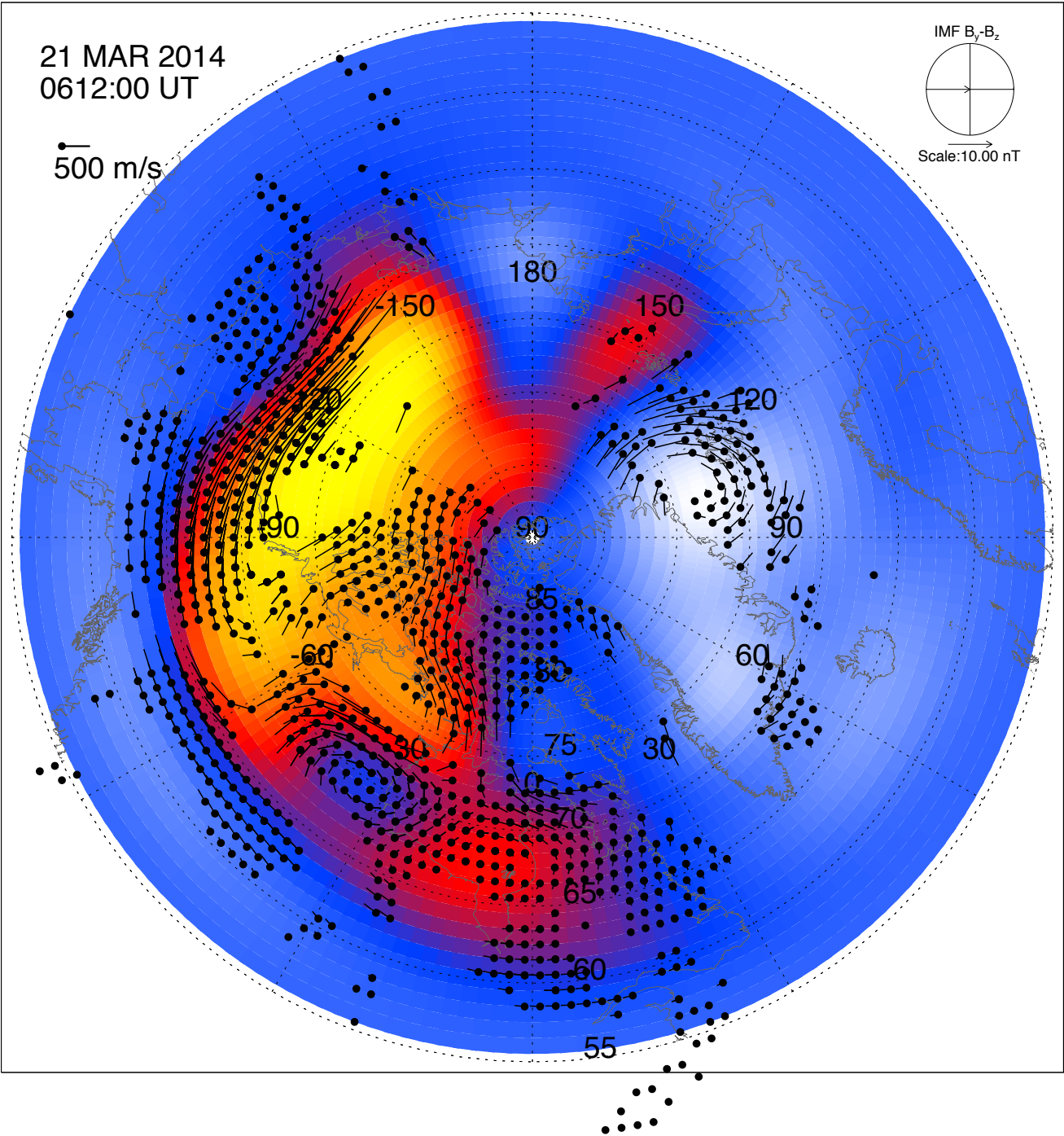
IMF B_y - B_z
Scale: 10.00 nT



21 MAR 2014
0612:00 UT

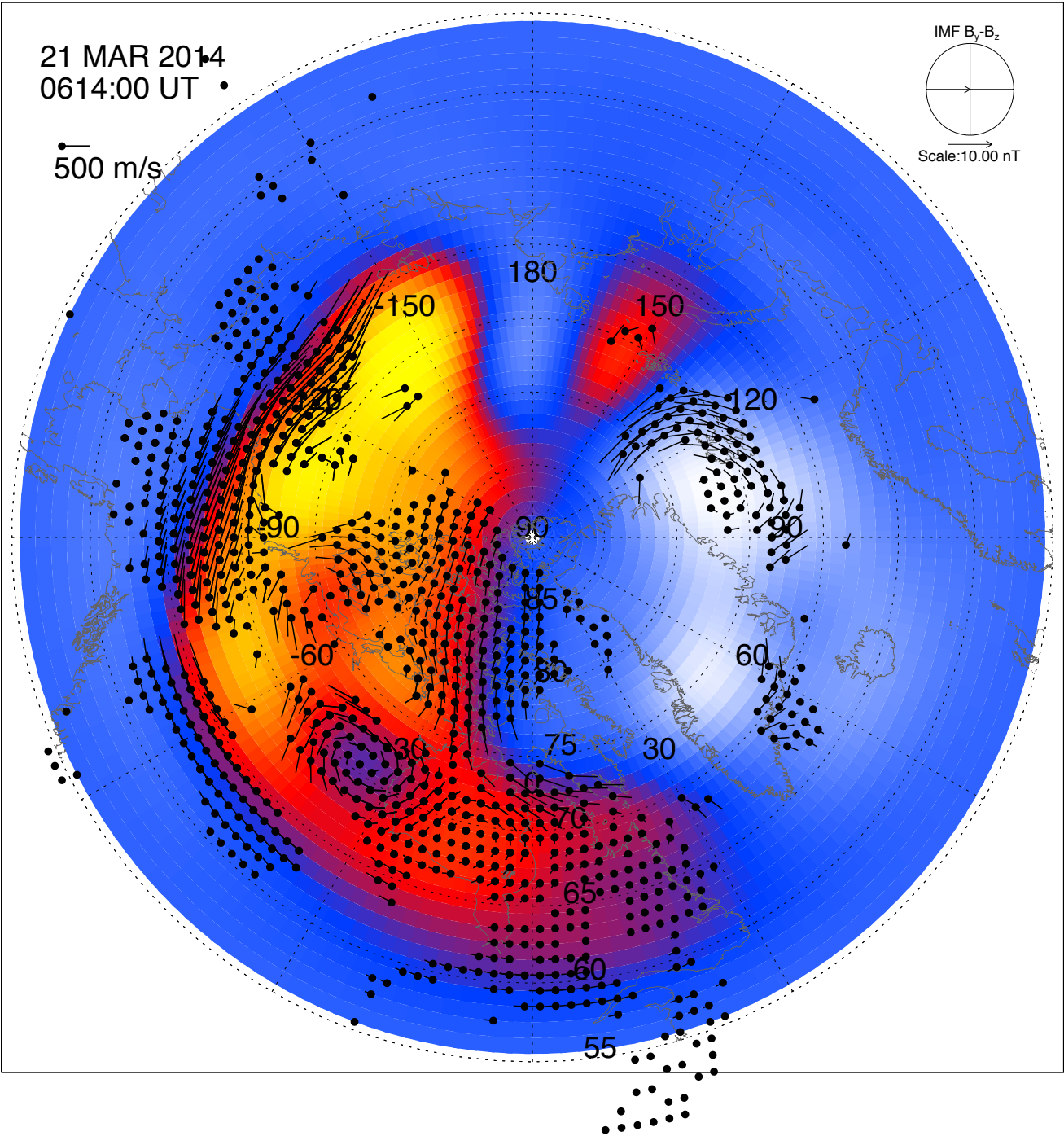
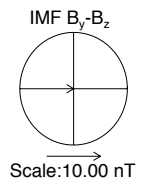
500 m/s

IMF B_y - B_z
Scale: 10.00 nT



21 MAR 2014
0614:00 UT •

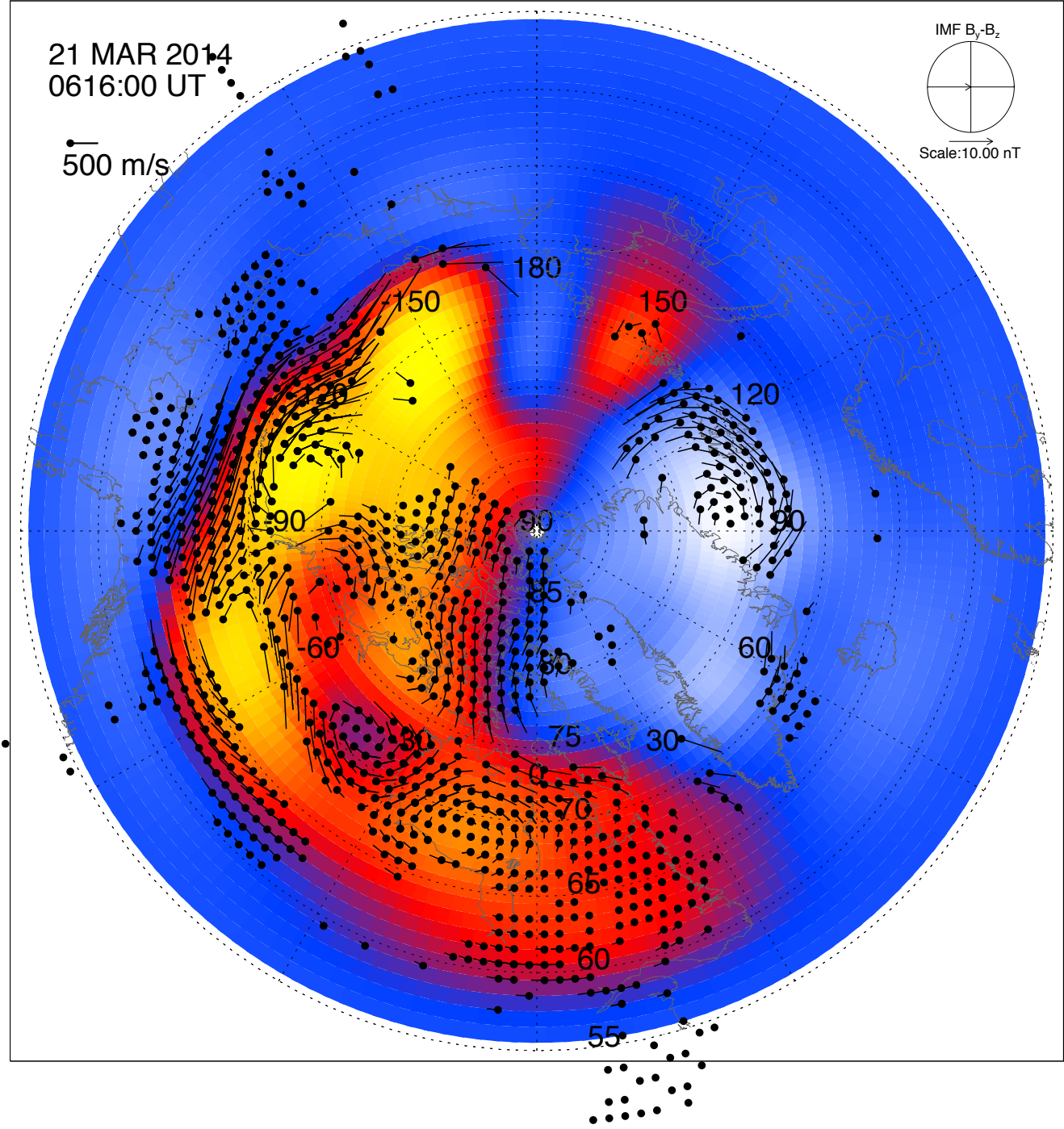
500 m/s



21 MAR 2014
0616:00 UT

500 m/s

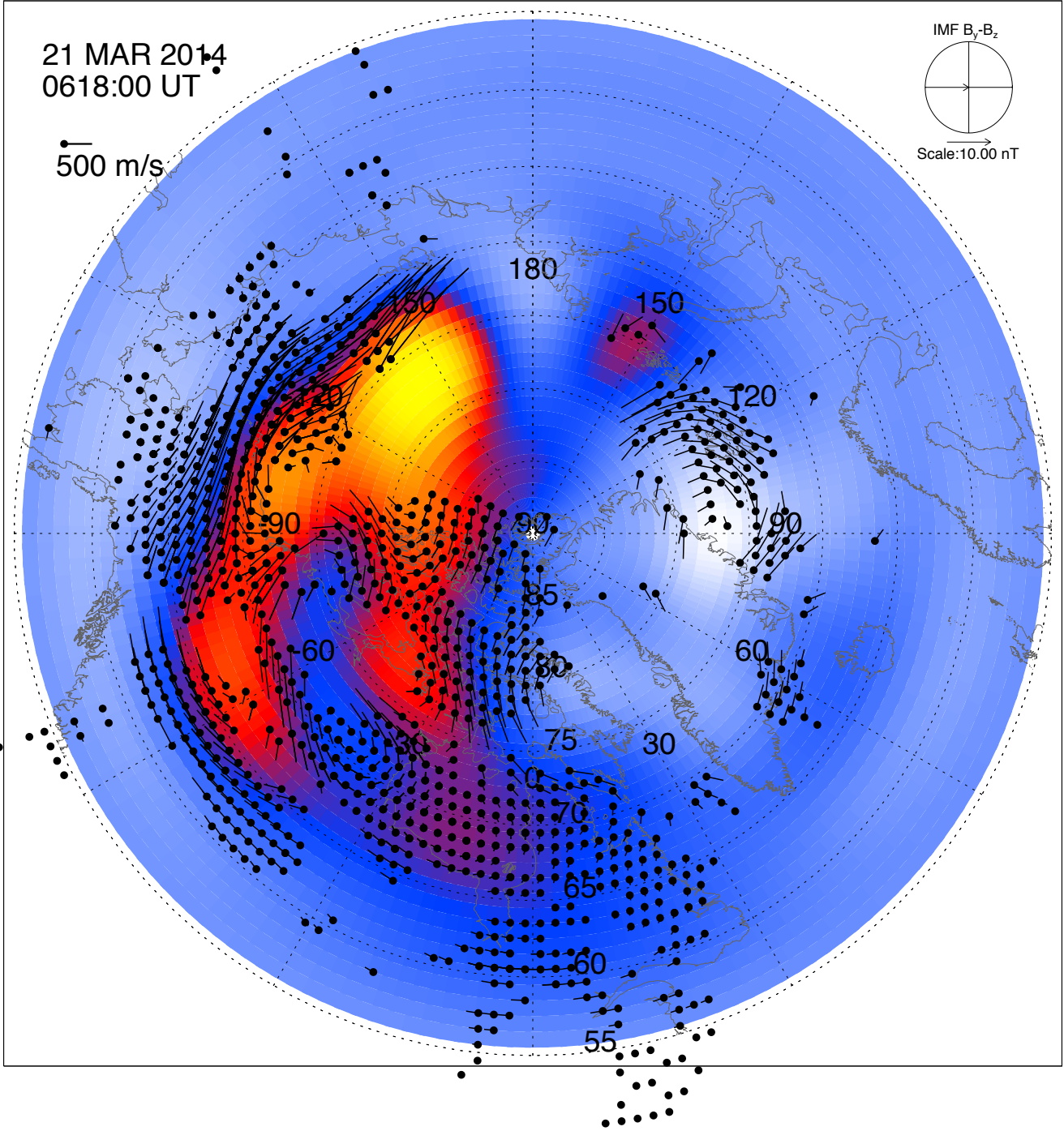
IMF B_y - B_z
Scale: 10.00 nT



21 MAR 2014
0618:00 UT

500 m/s

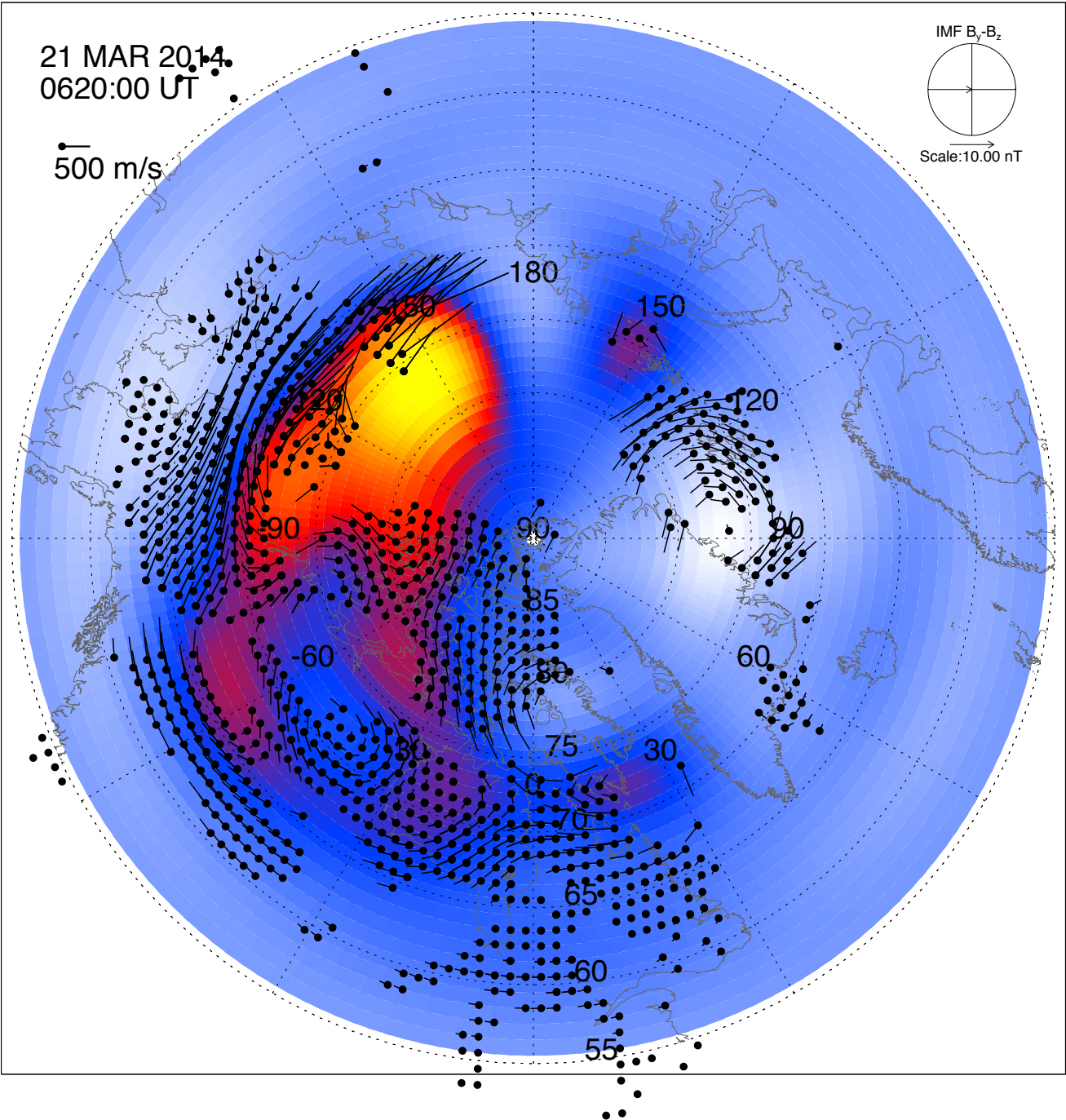
IMF B_y - B_z
Scale: 10.00 nT



21 MAR 2014
0620:00 UT

500 m/s

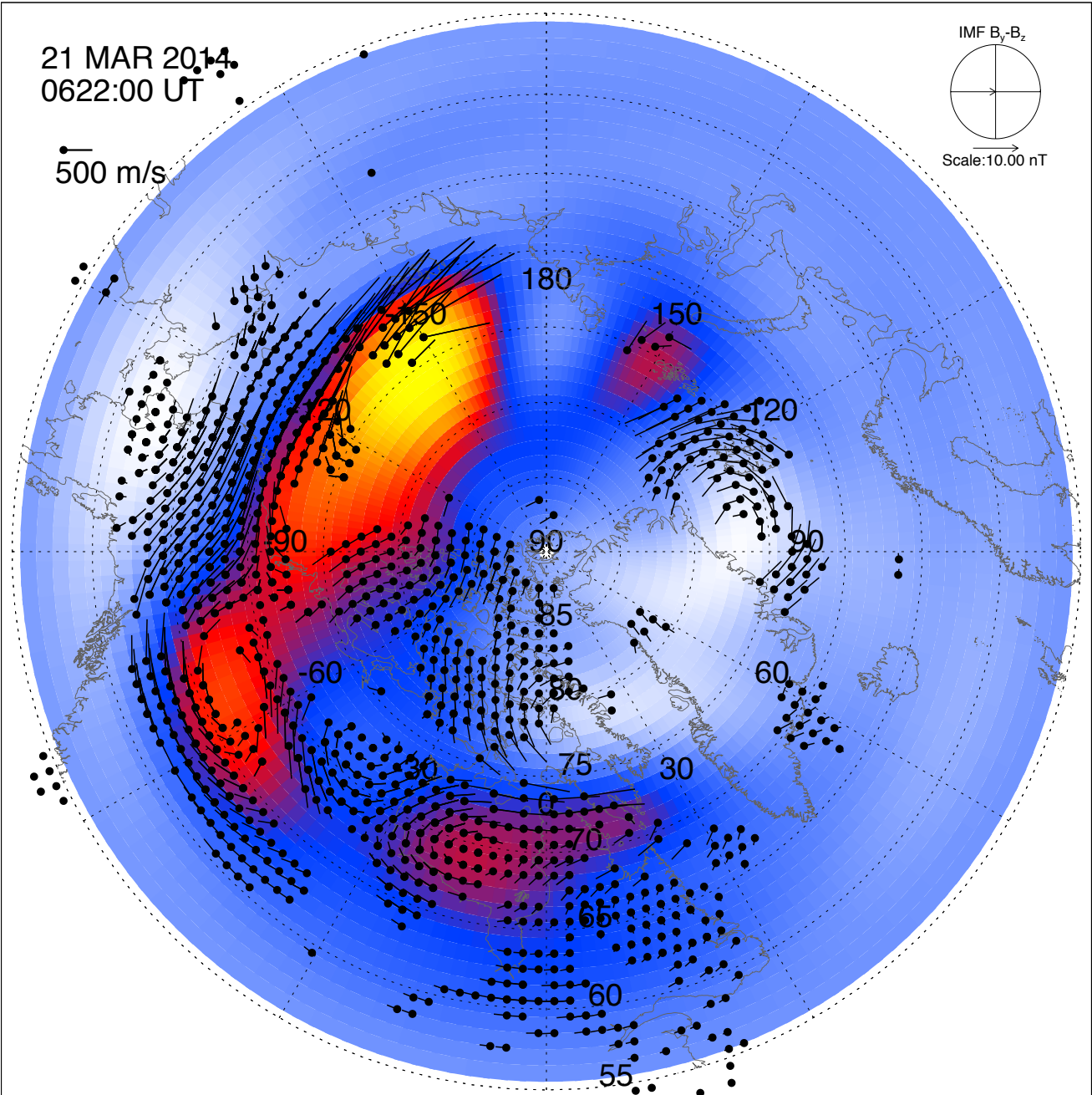
IMF B_y - B_z
Scale: 10.00 nT



21 MAR 2014
0622:00 UT

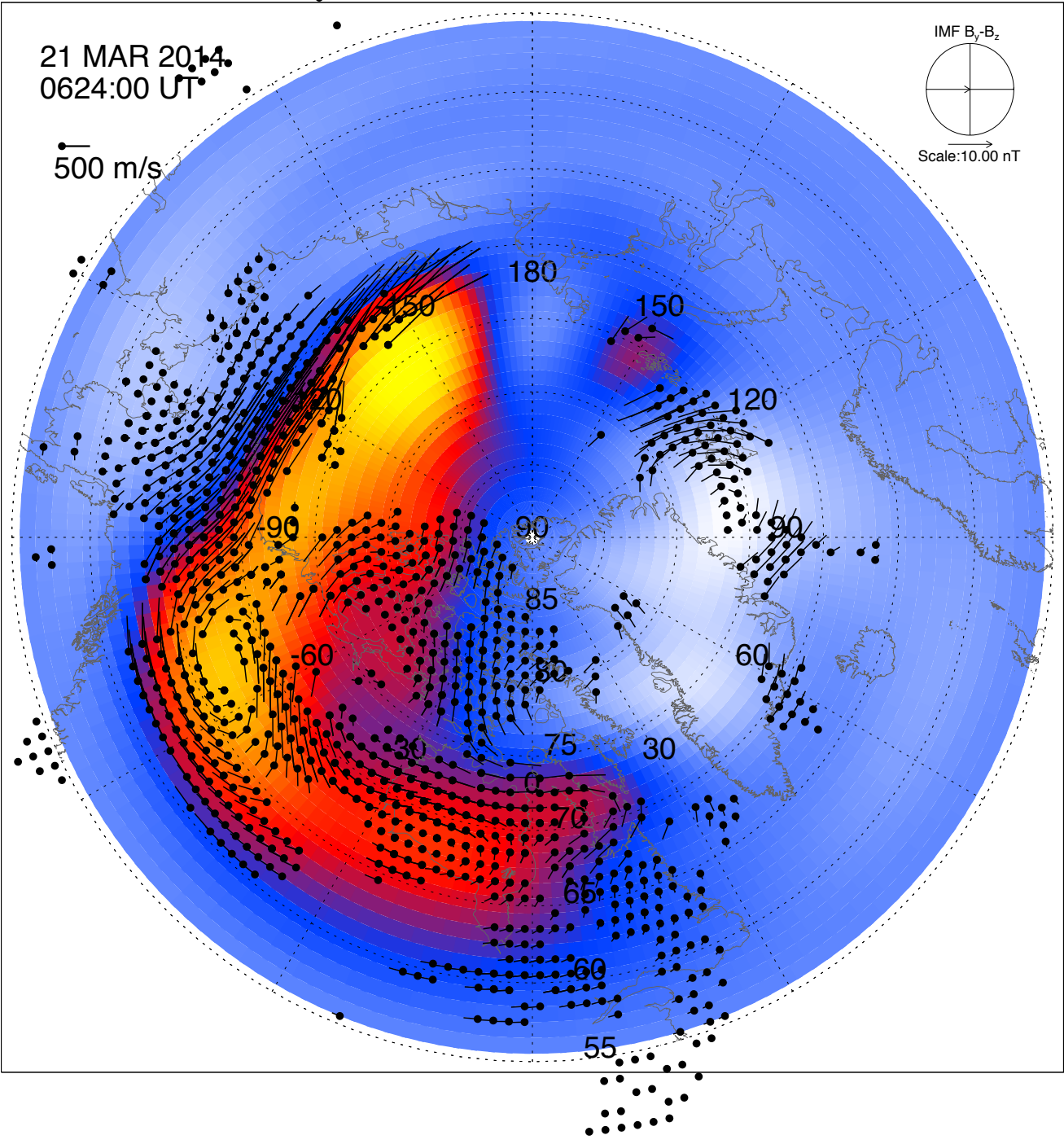
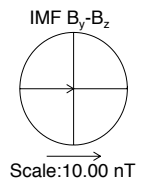
500 m/s

IMF B_y - B_z
Scale: 10.00 nT



21 MAR 2014
0624:00 UT

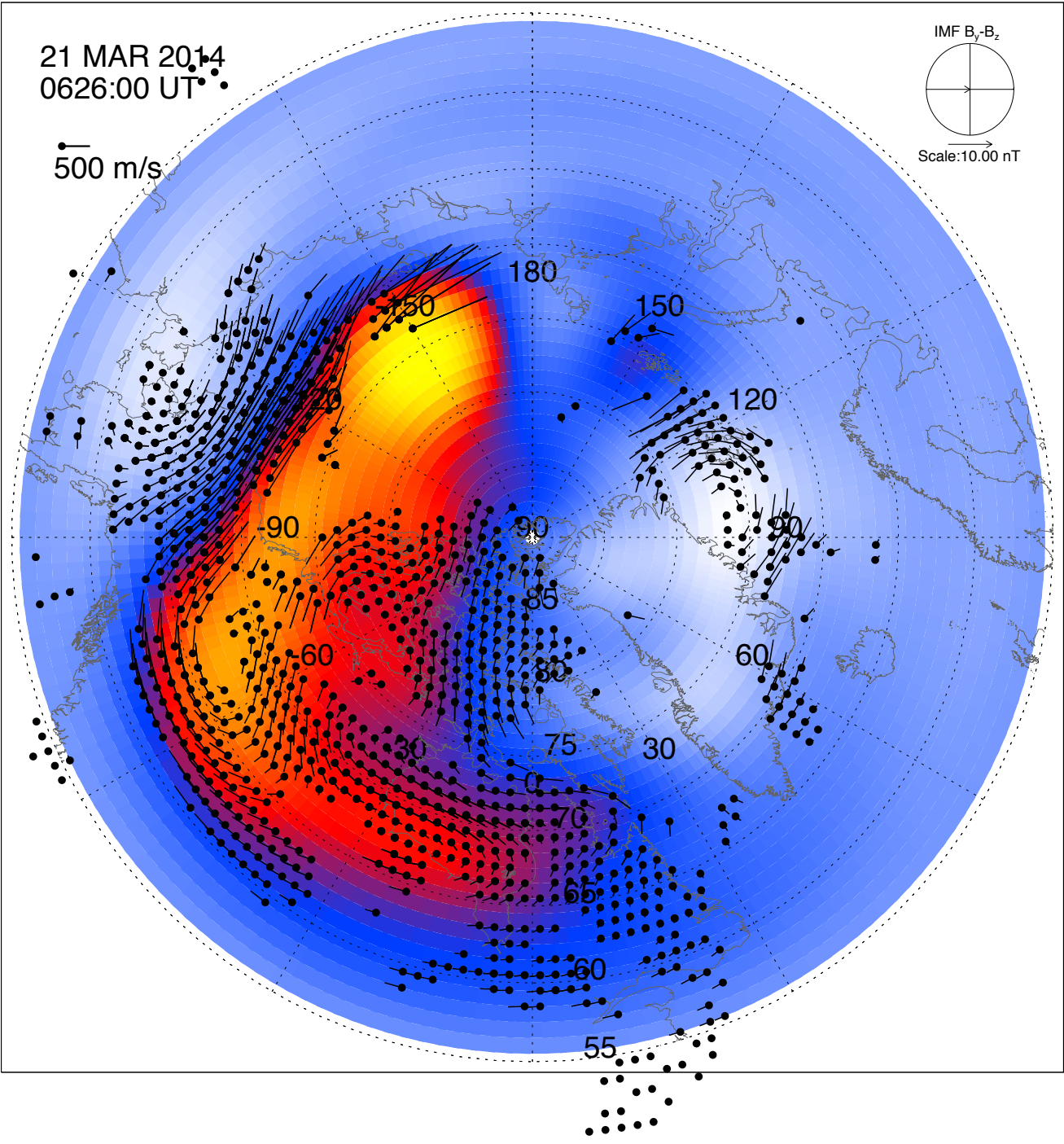
500 m/s



21 MAR 2014
0626:00 UT

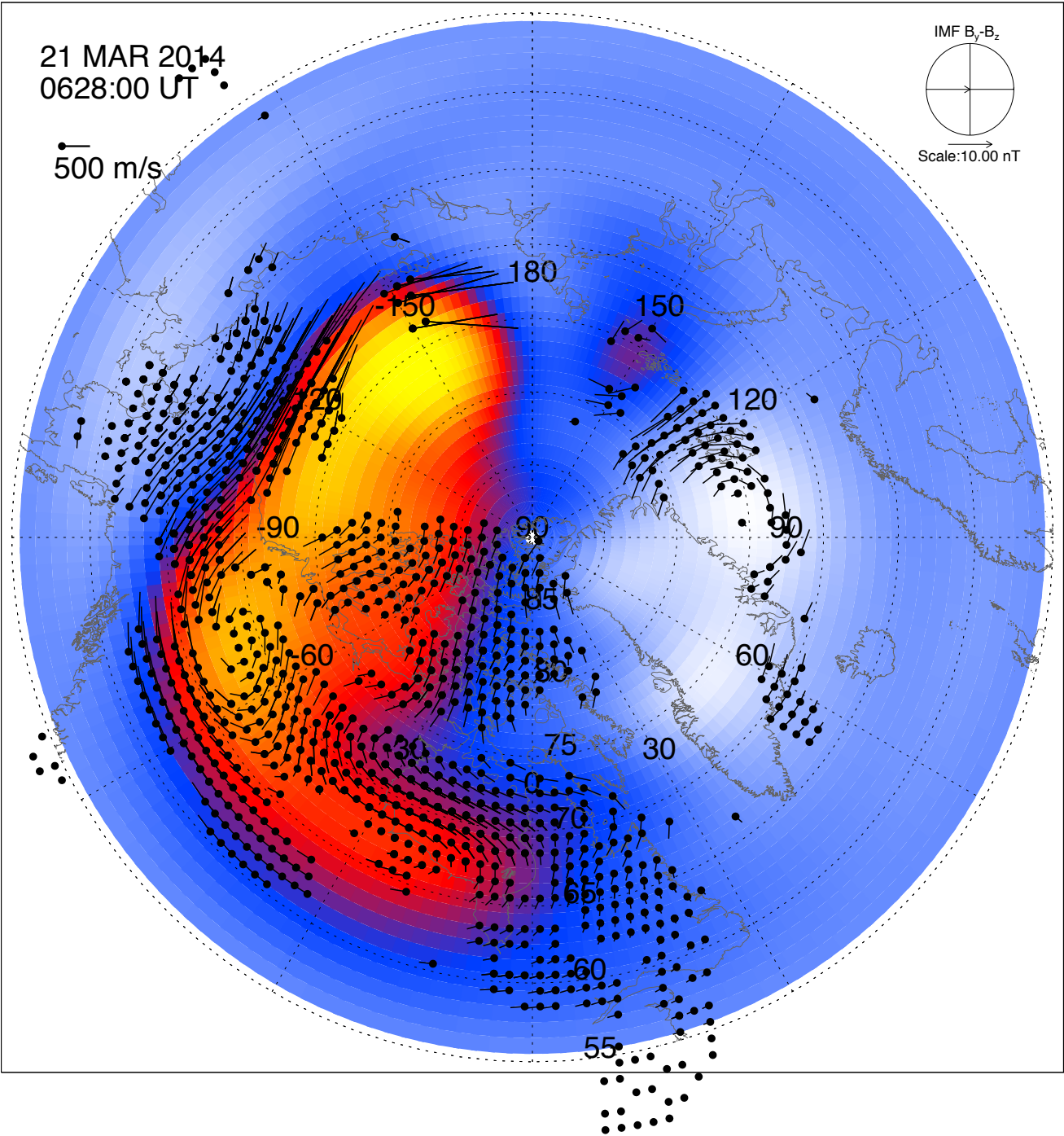
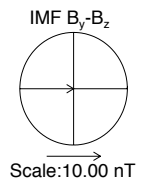
500 m/s

IMF B_y - B_z
Scale: 10.00 nT



21 MAR 2014
0628:00 UT

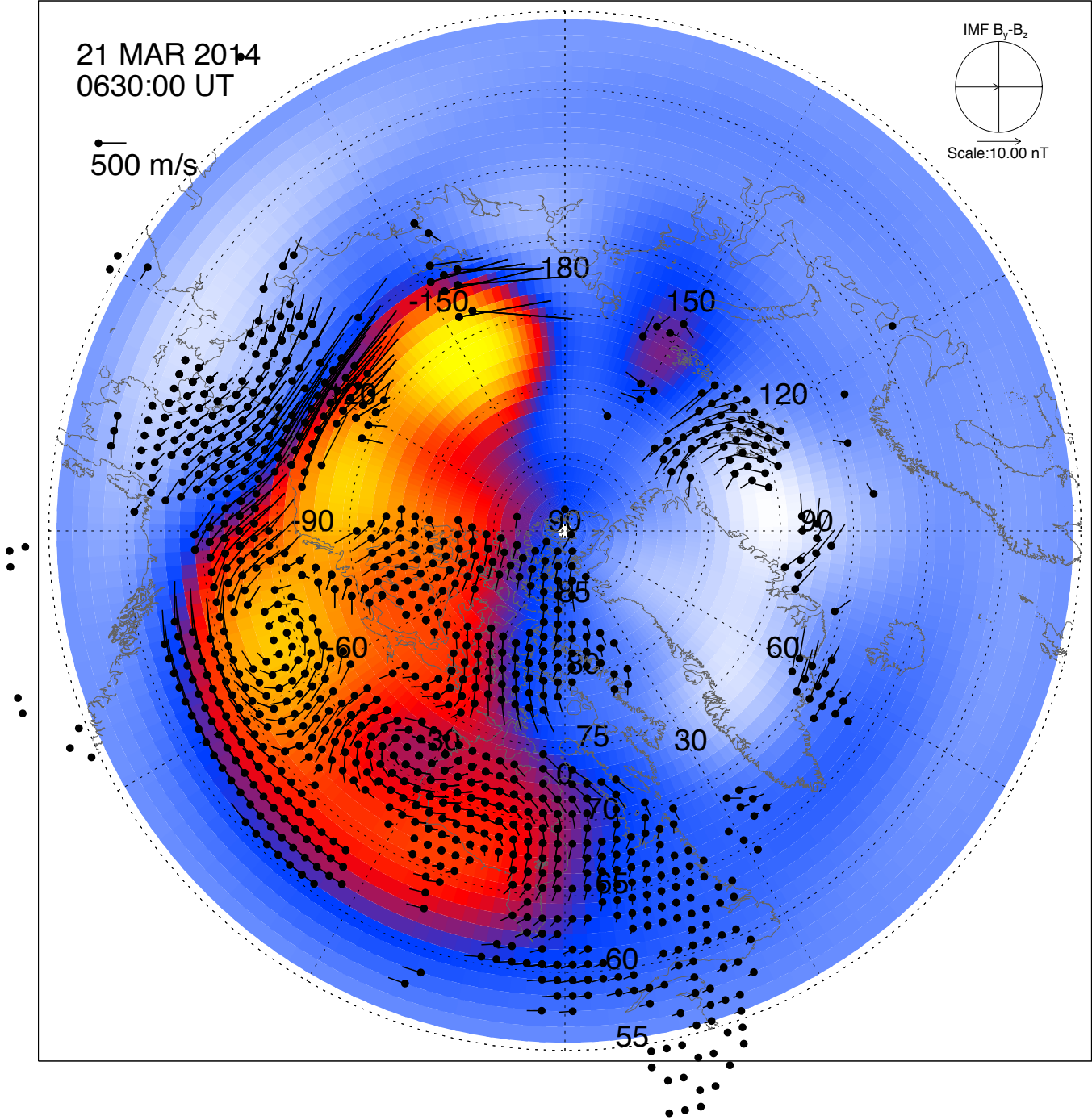
500 m/s



21 MAR 2014
0630:00 UT

500 m/s

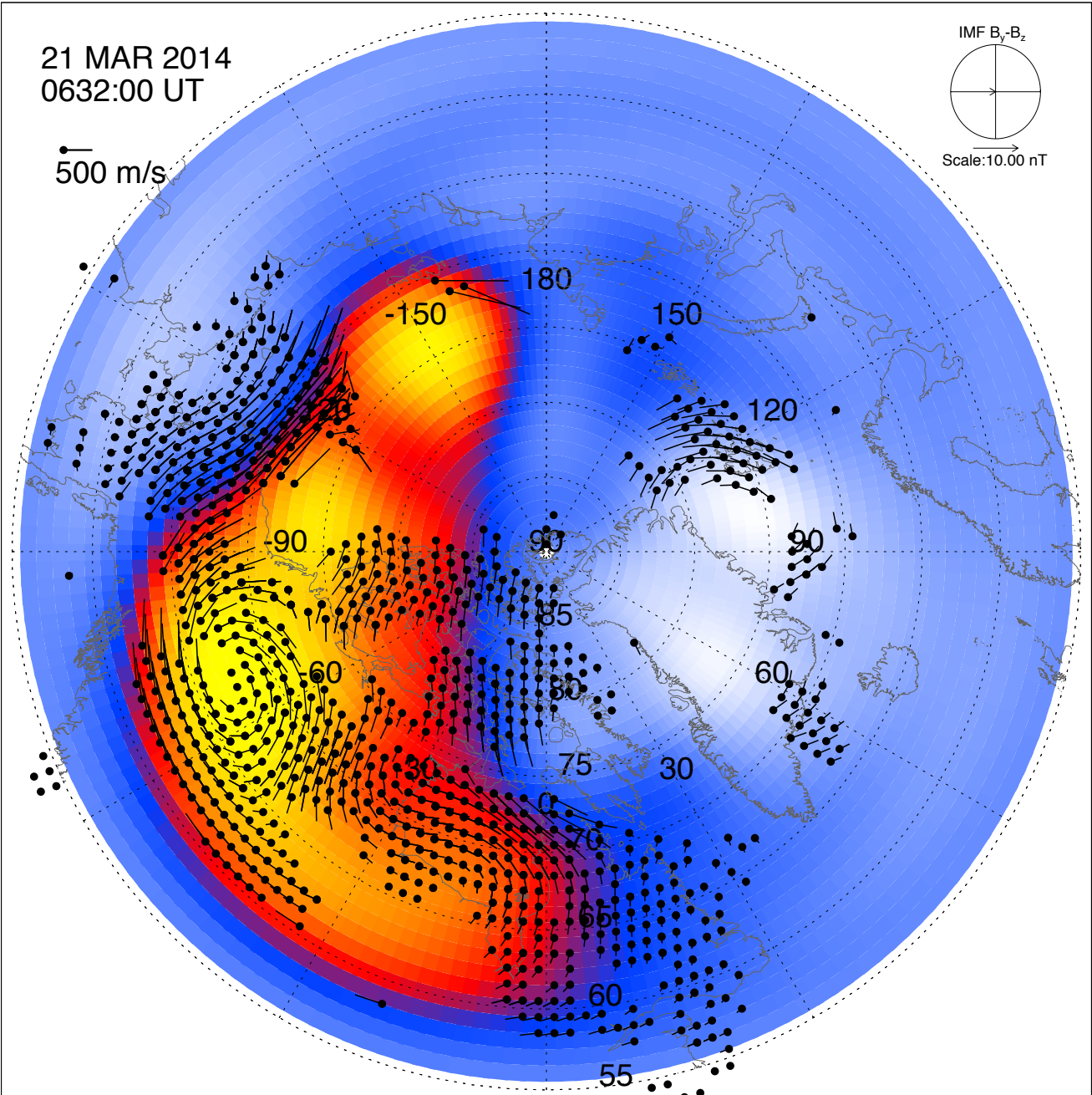
IMF B_y - B_z
Scale: 10.00 nT



21 MAR 2014
0632:00 UT

500 m/s

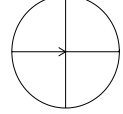
IMF B_y - B_z
Scale: 10.00 nT



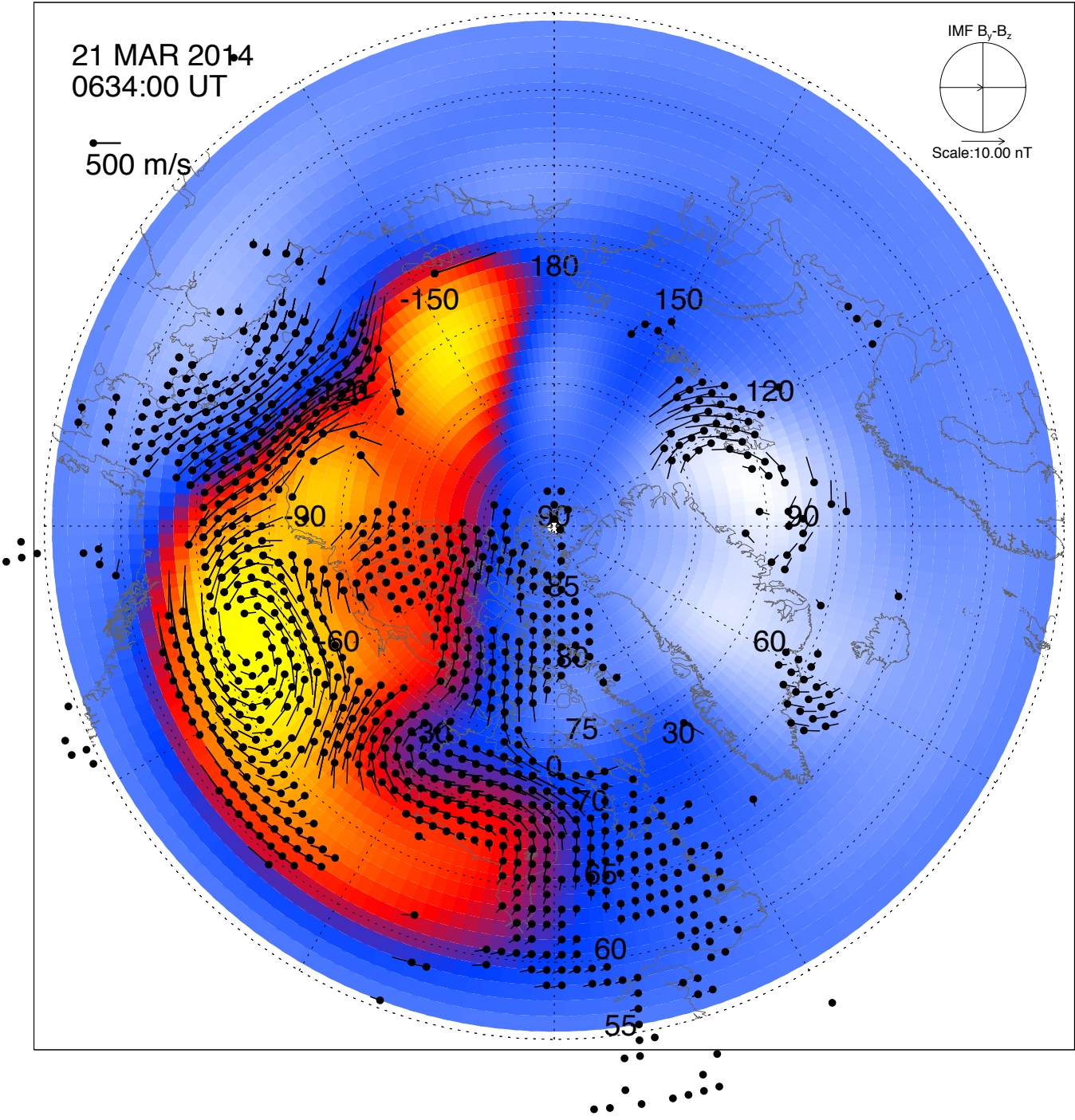
21 MAR 2014
0634:00 UT

500 m/s

IMF B_y - B_z



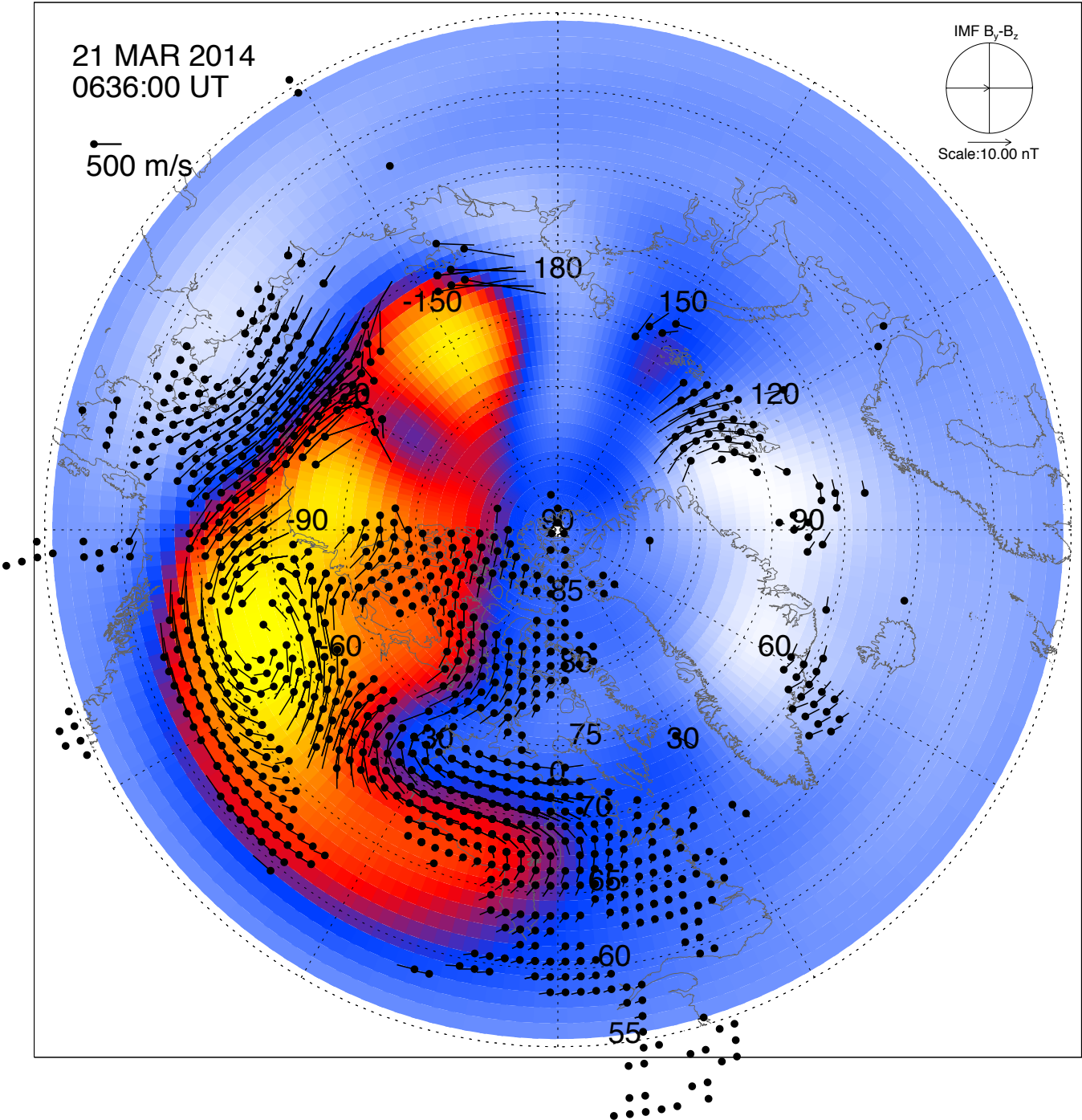
Scale: 10.00 nT



21 MAR 2014
0636:00 UT

500 m/s

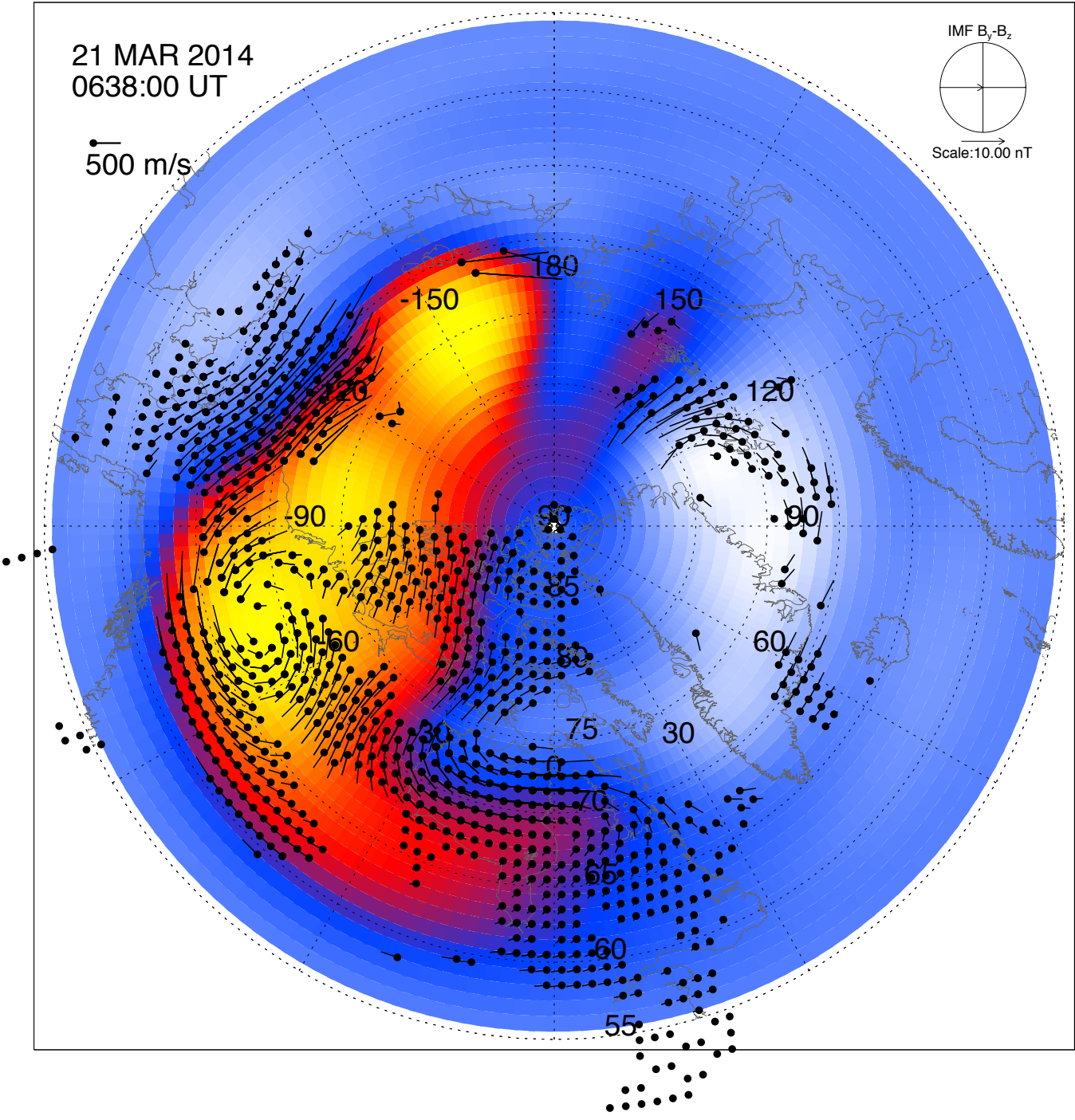
IMF B_y - B_z
Scale: 10.00 nT



21 MAR 2014
0638:00 UT

500 m/s

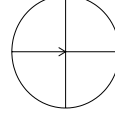
IMF B_y - B_z
Scale: 10.00 nT



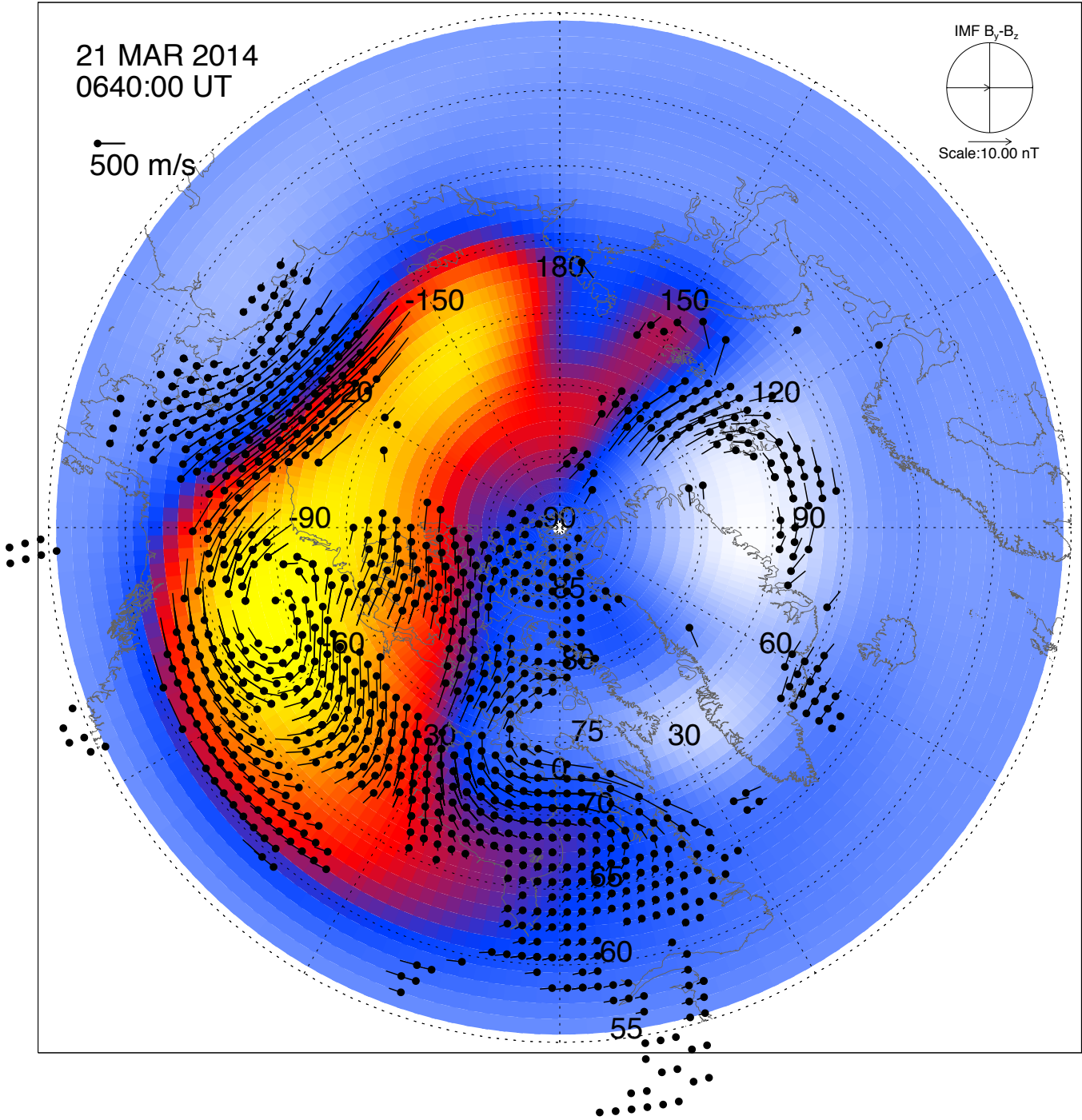
21 MAR 2014
0640:00 UT

500 m/s

IMF B_y - B_z



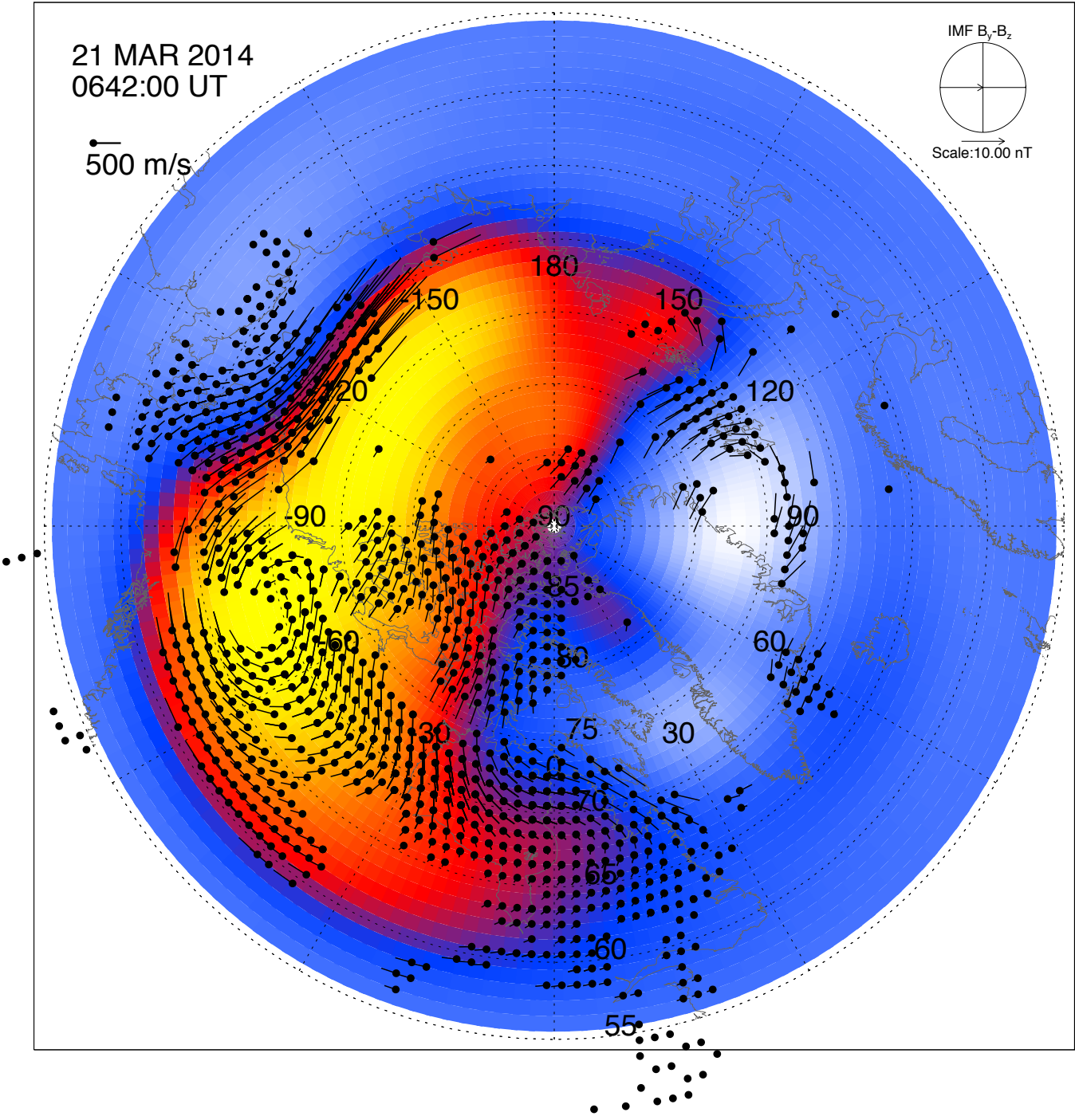
Scale: 10.00 nT



21 MAR 2014
0642:00 UT

500 m/s

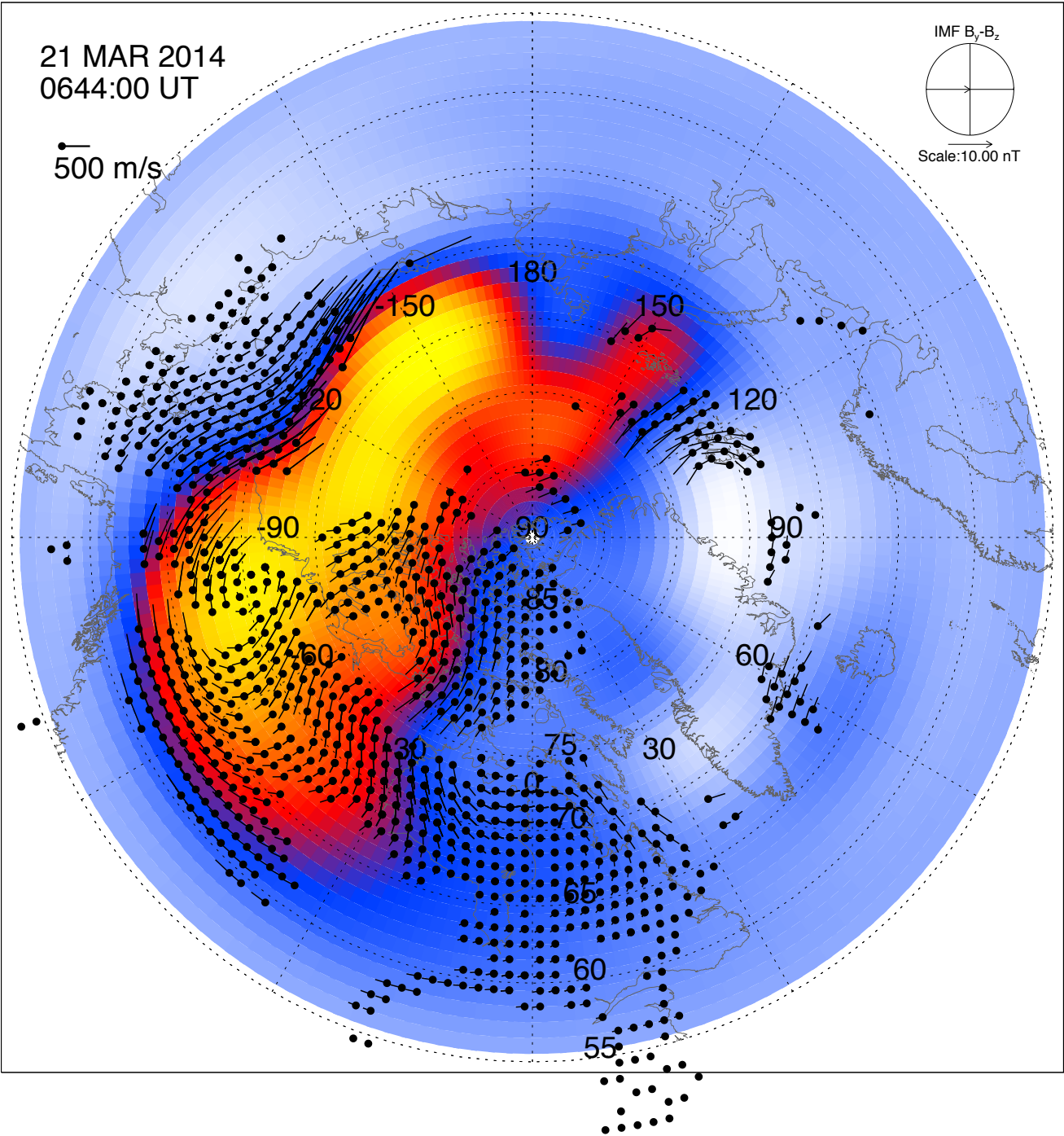
IMF B_y - B_z
Scale: 10.00 nT



21 MAR 2014
0644:00 UT

500 m/s

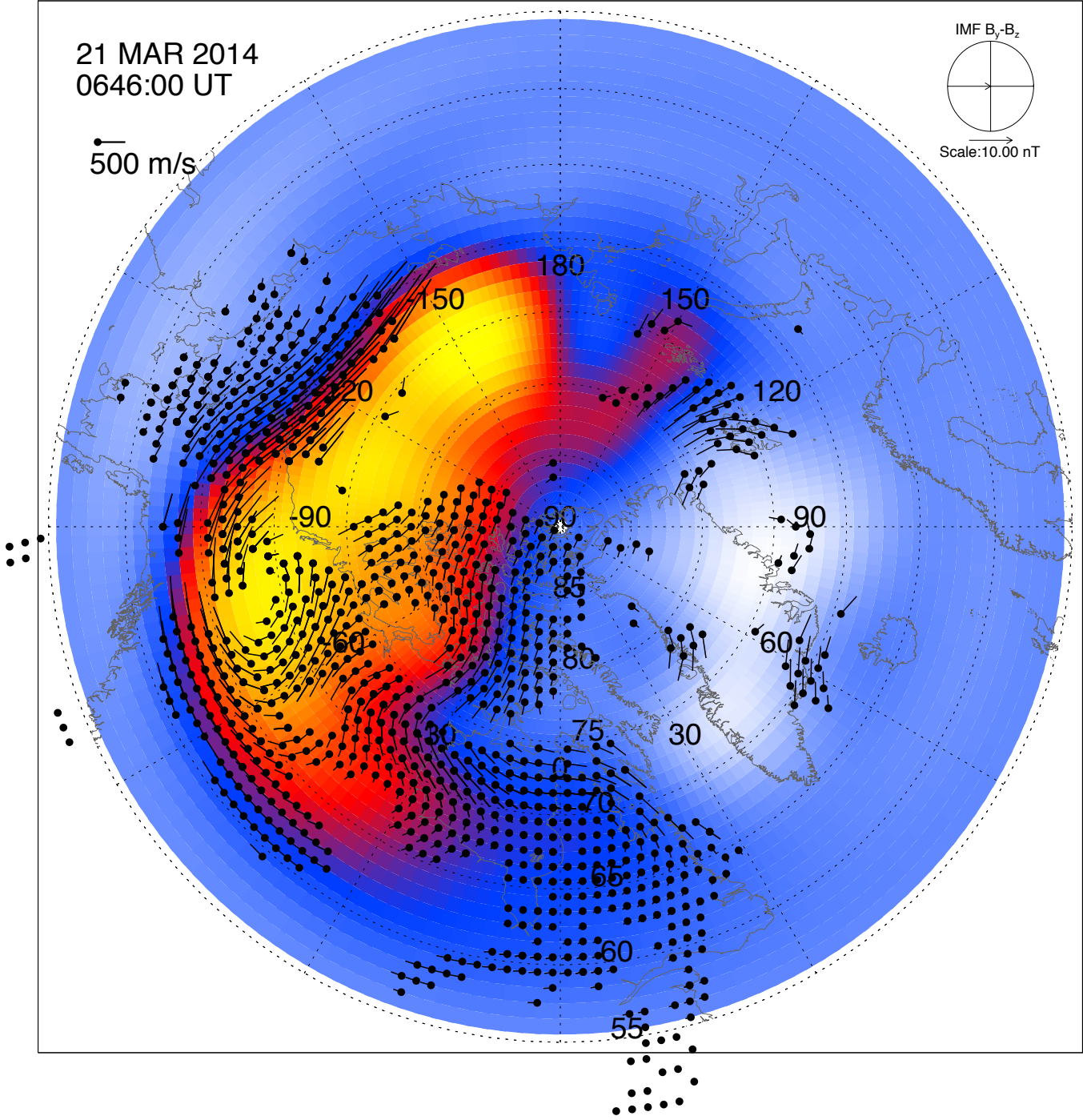
IMF B_y - B_z
Scale: 10.00 nT



21 MAR 2014
0646:00 UT

500 m/s

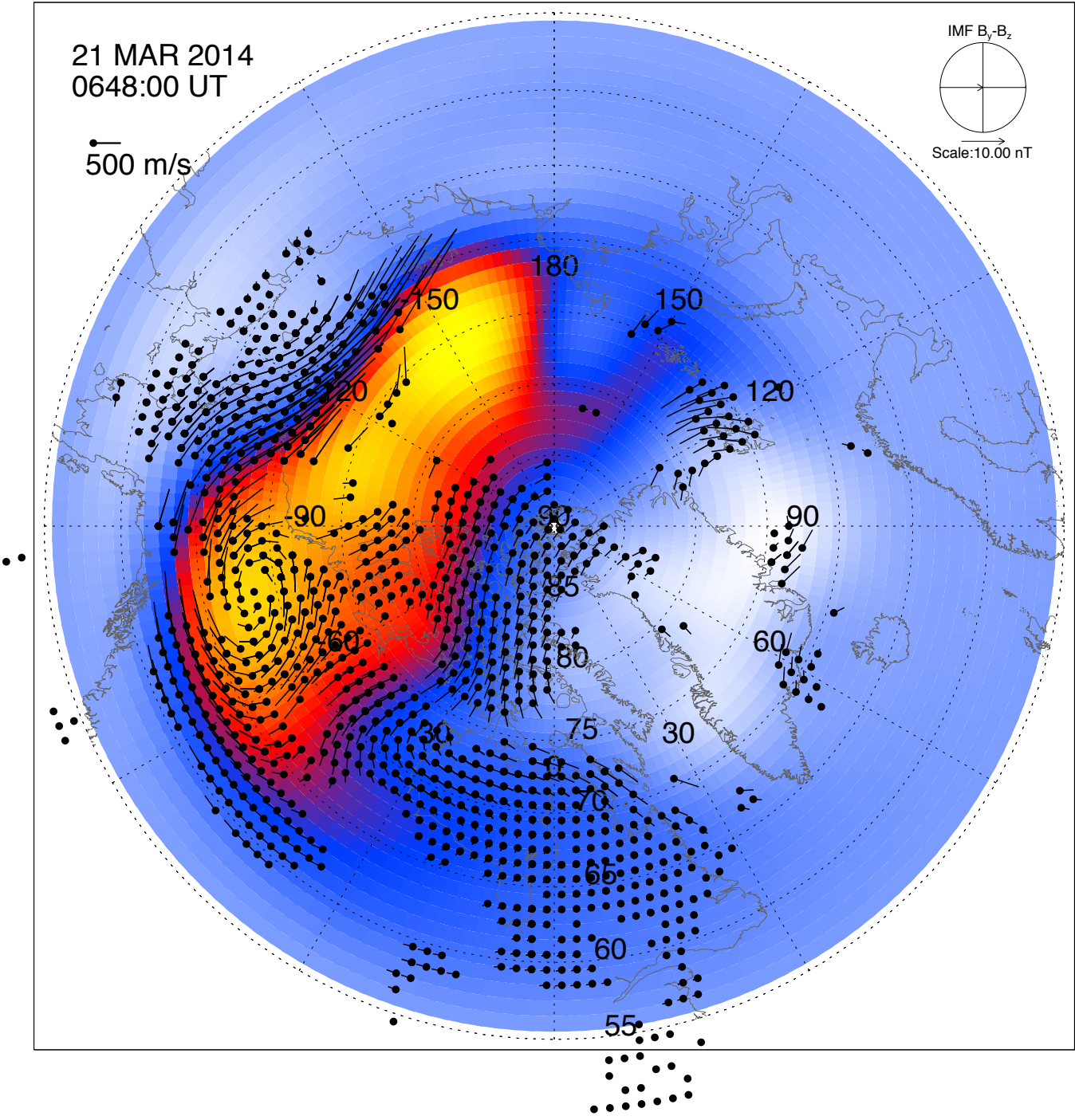
IMF B_y - B_z
Scale: 10.00 nT



21 MAR 2014
0648:00 UT

500 m/s

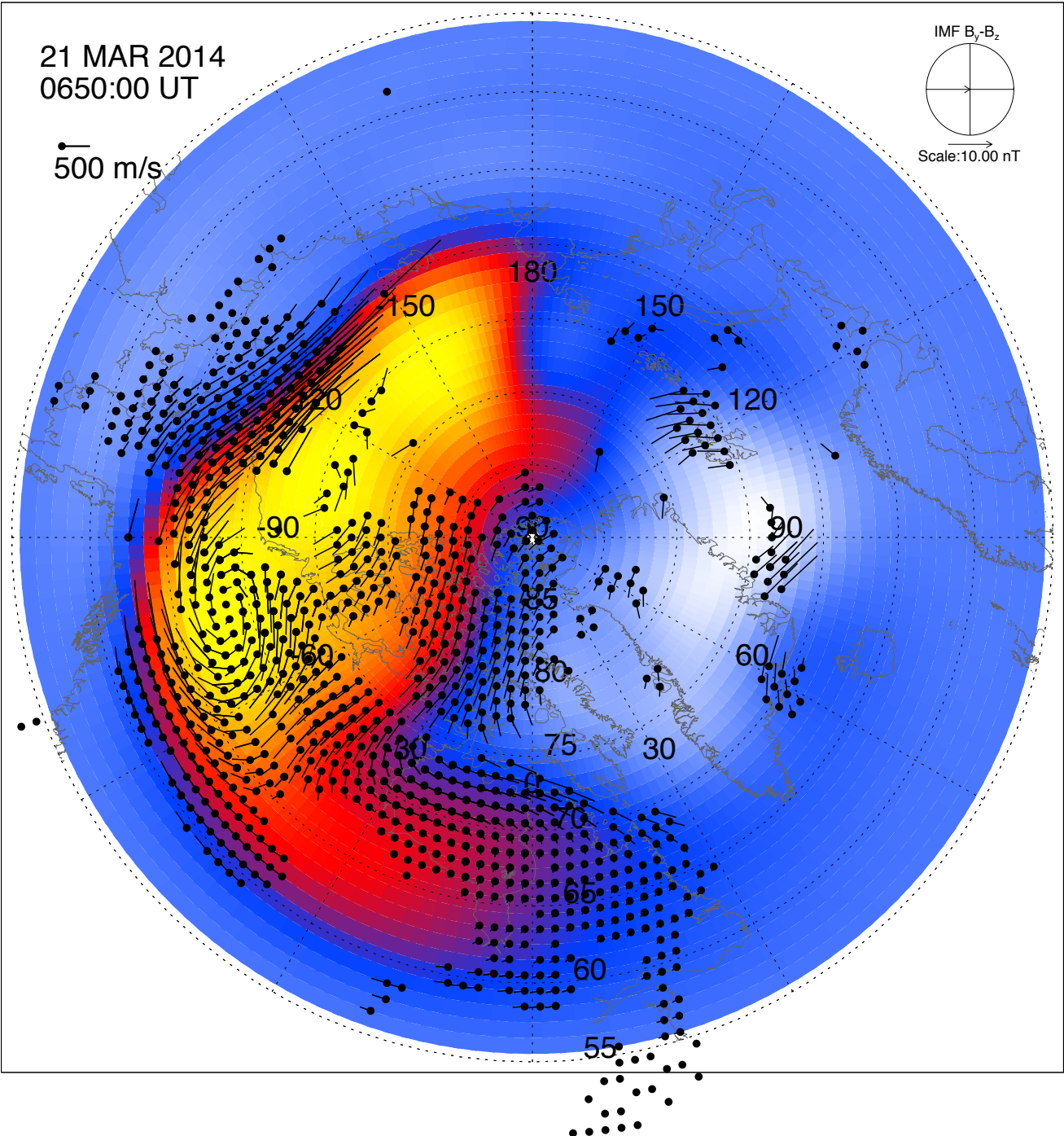
IMF B_y - B_z
Scale: 10.00 nT



21 MAR 2014
0650:00 UT

500 m/s

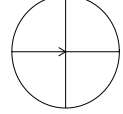
IMF B_y - B_z
Scale: 10.00 nT



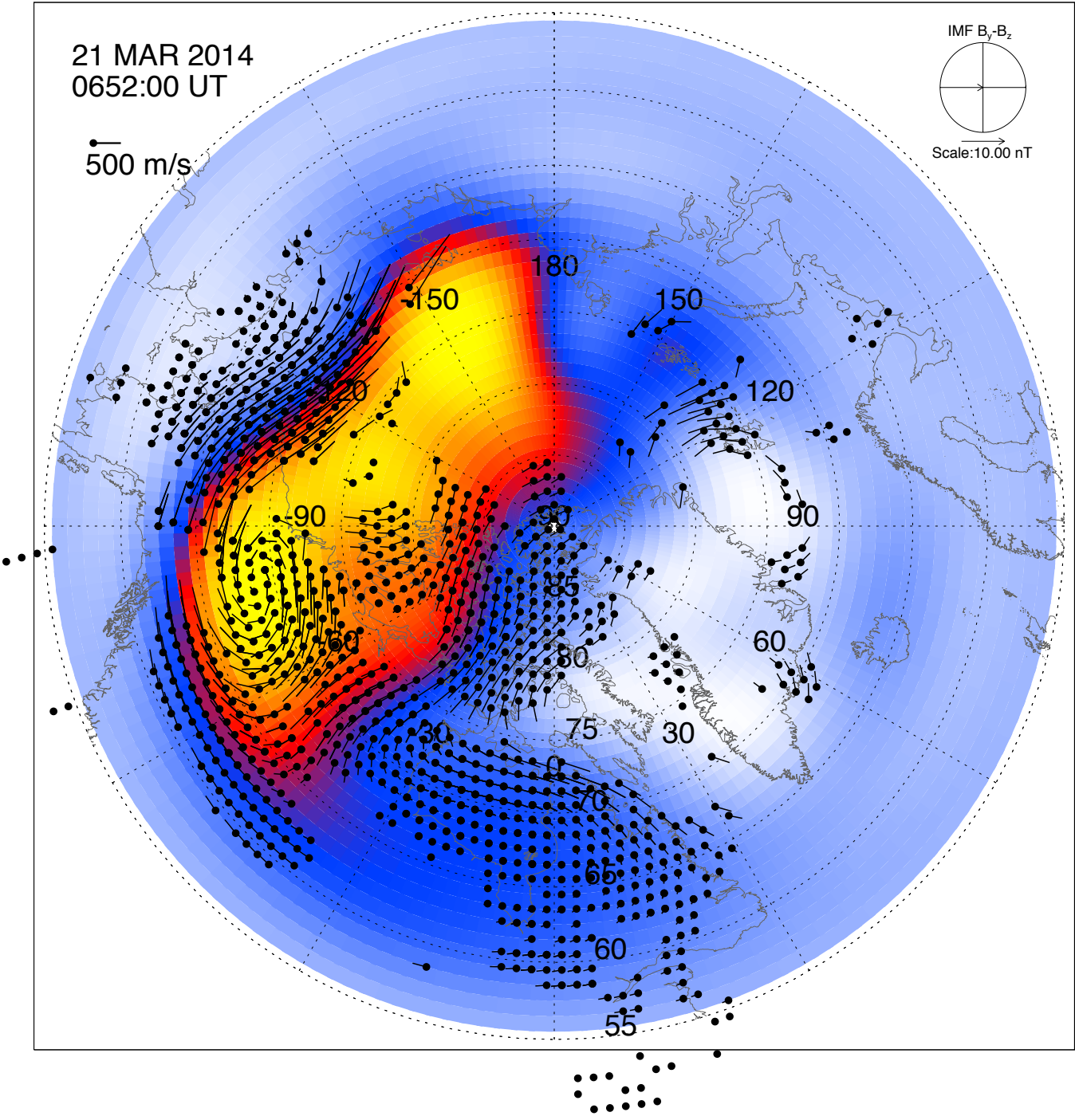
21 MAR 2014
0652:00 UT

500 m/s

IMF B_y - B_z



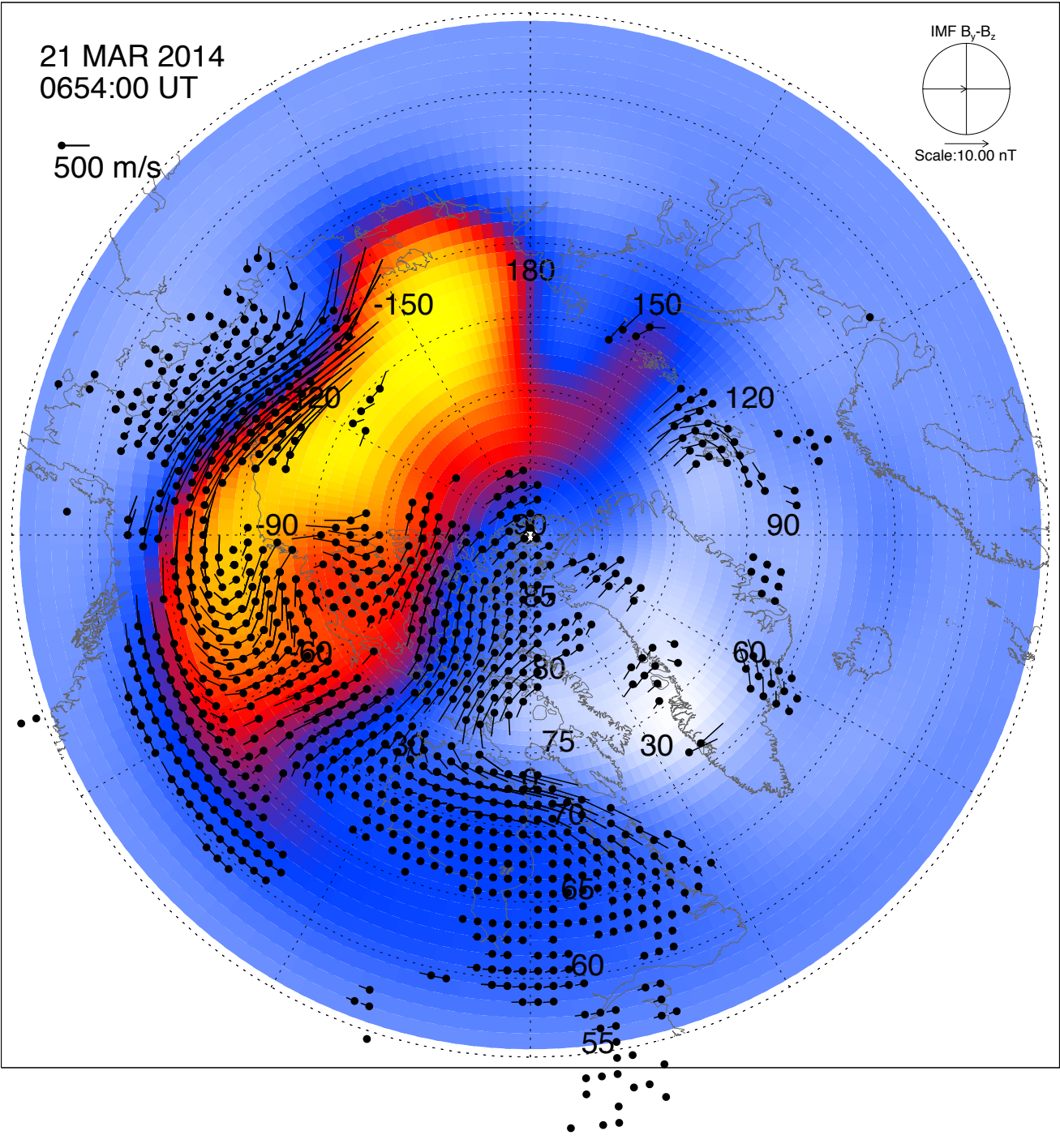
Scale: 10.00 nT



21 MAR 2014
0654:00 UT

500 m/s

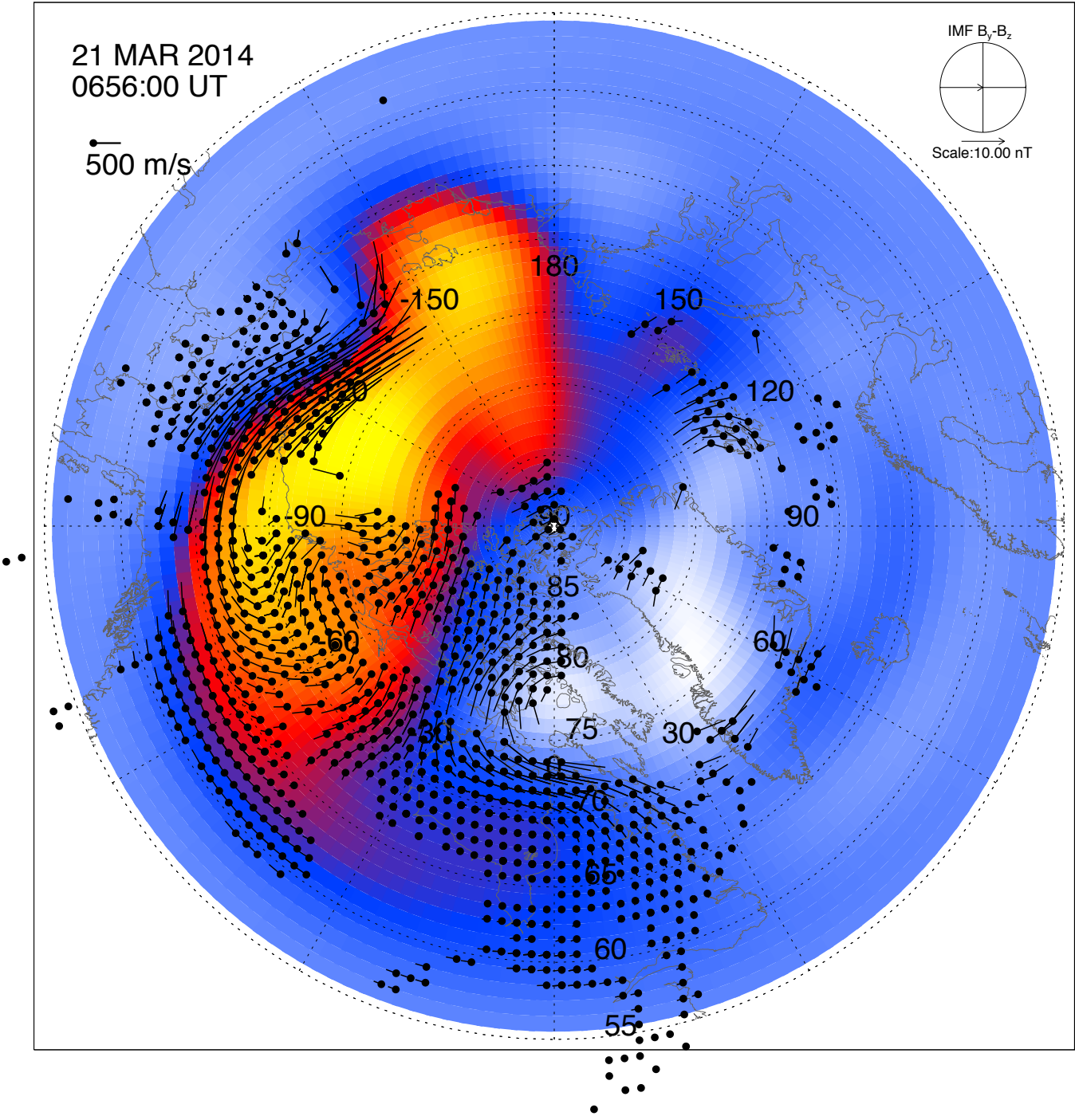
IMF B_y - B_z
Scale: 10.00 nT



21 MAR 2014
0656:00 UT

500 m/s

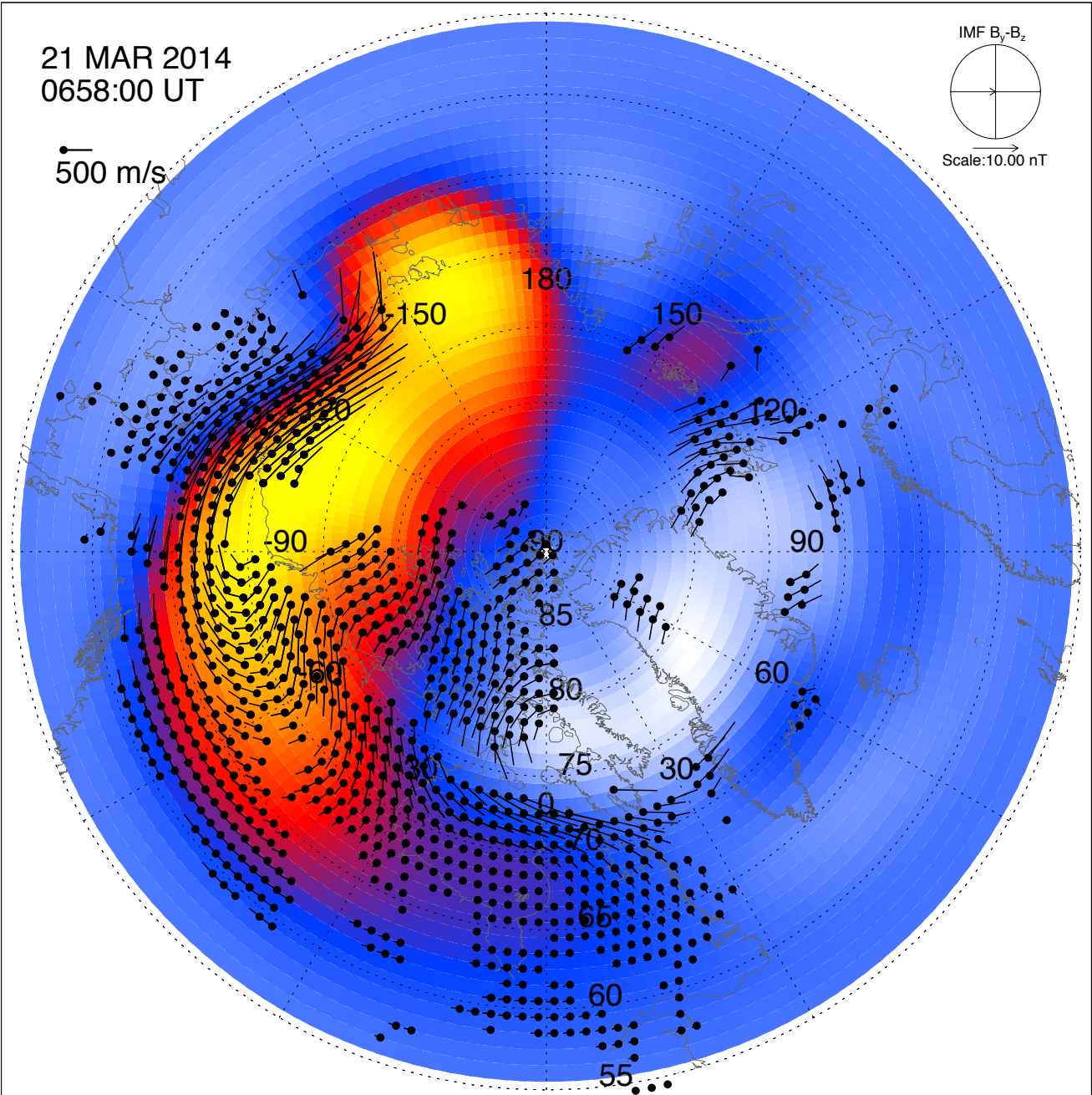
IMF B_y - B_z
Scale: 10.00 nT



21 MAR 2014
0658:00 UT

500 m/s

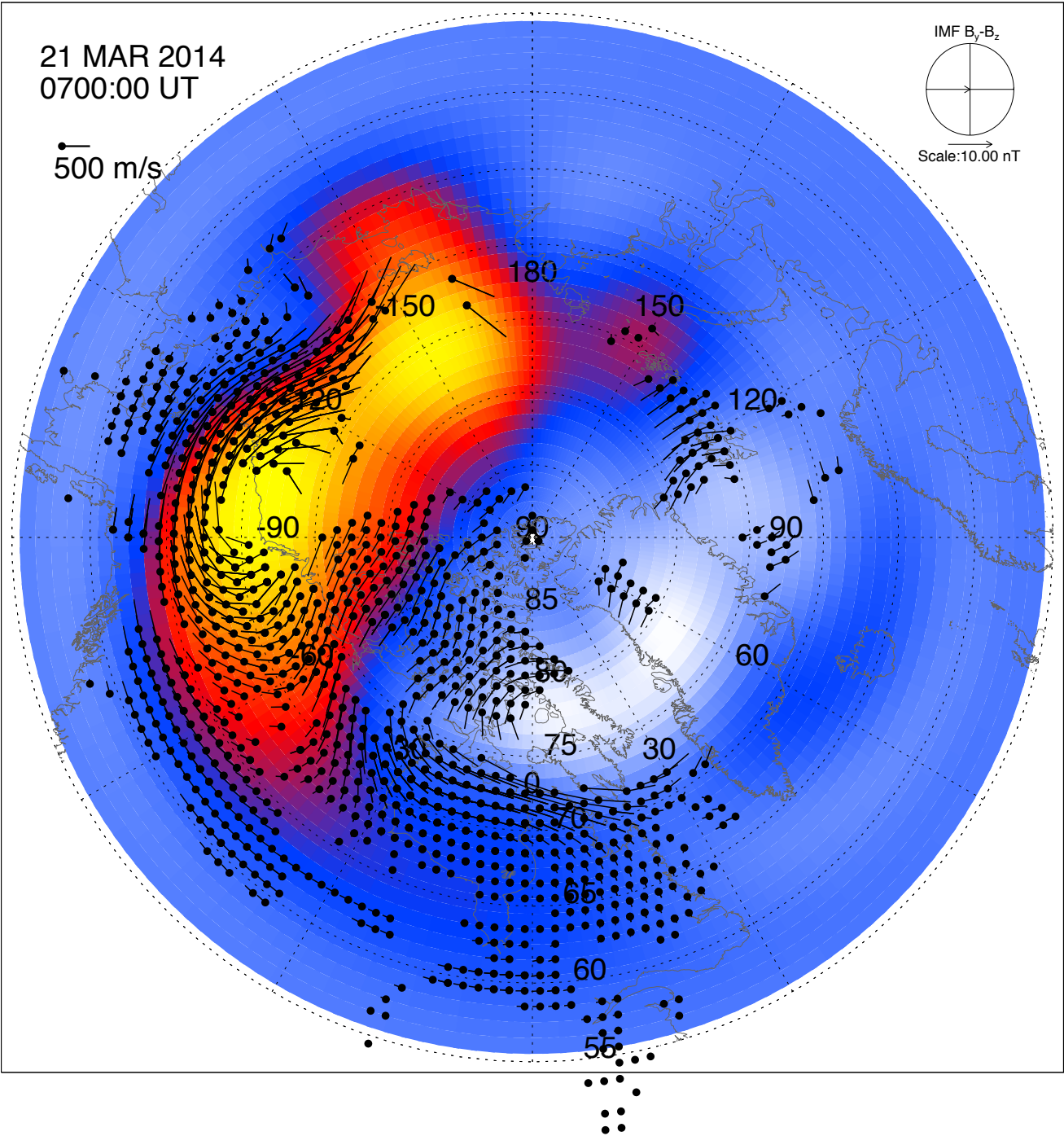
IMF B_y - B_z
Scale: 10.00 nT



21 MAR 2014
0700:00 UT

500 m/s

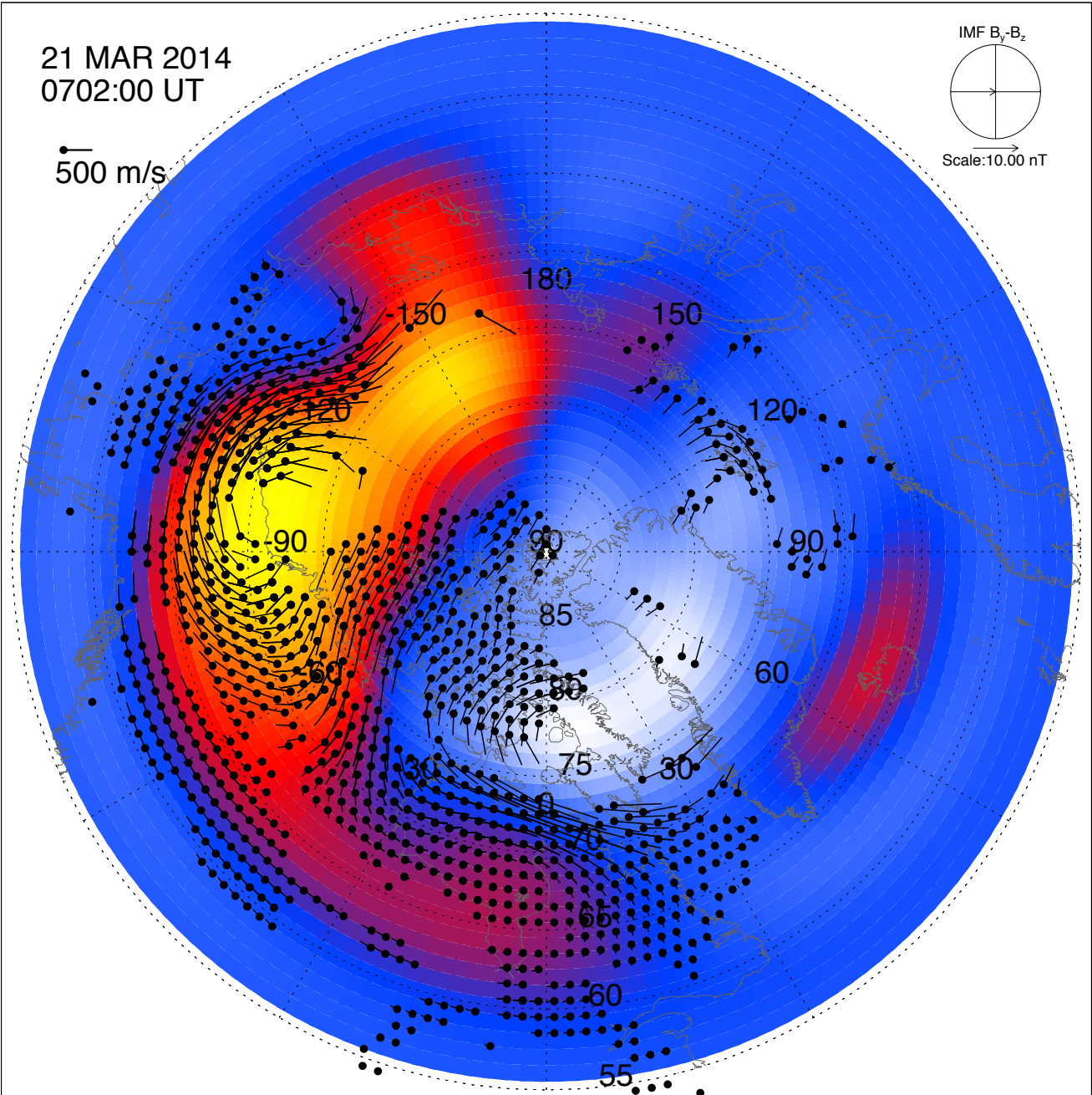
IMF B_y - B_z
Scale: 10.00 nT



21 MAR 2014
0702:00 UT

500 m/s

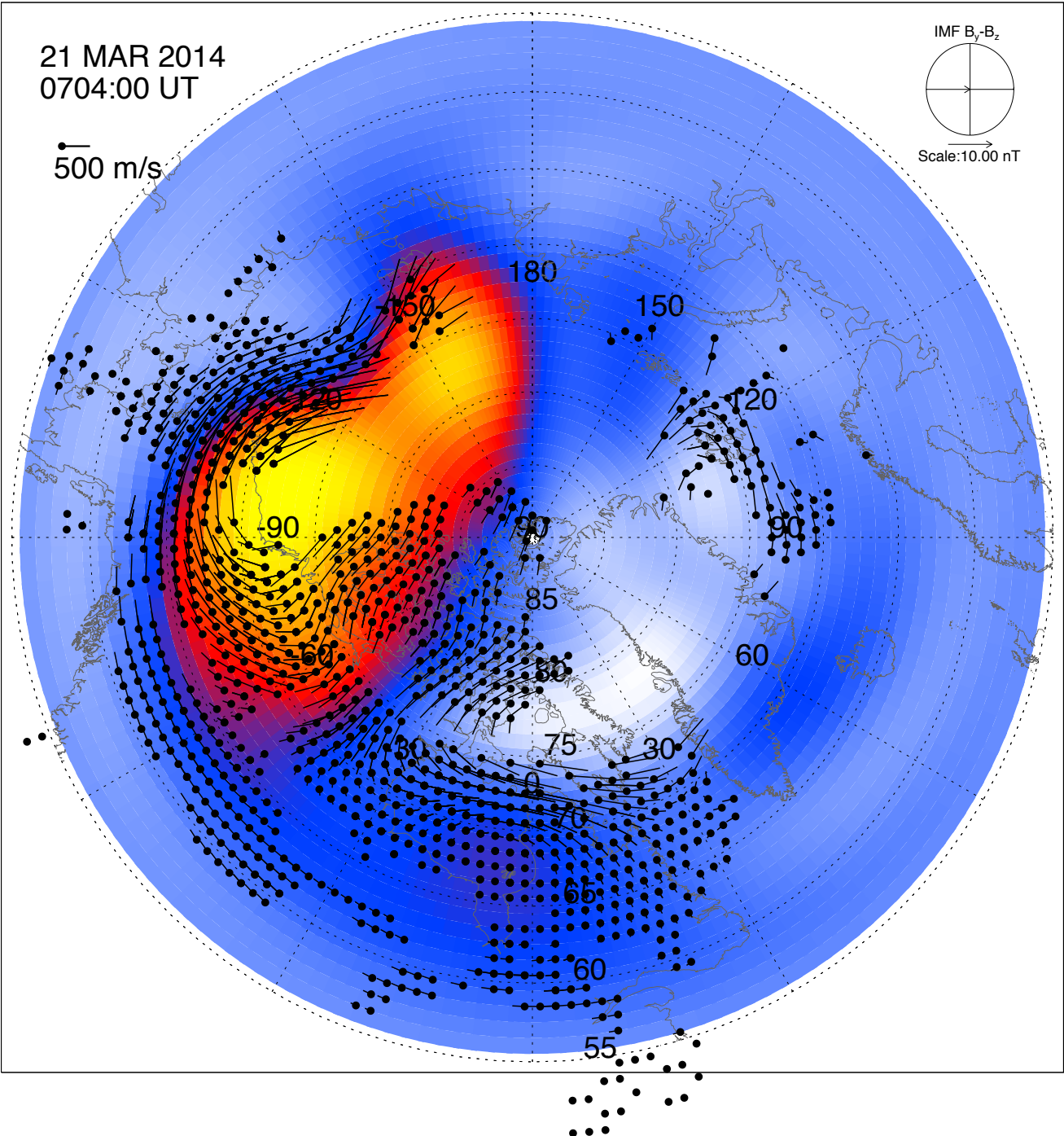
IMF B_y - B_z
Scale: 10.00 nT



21 MAR 2014
0704:00 UT

500 m/s

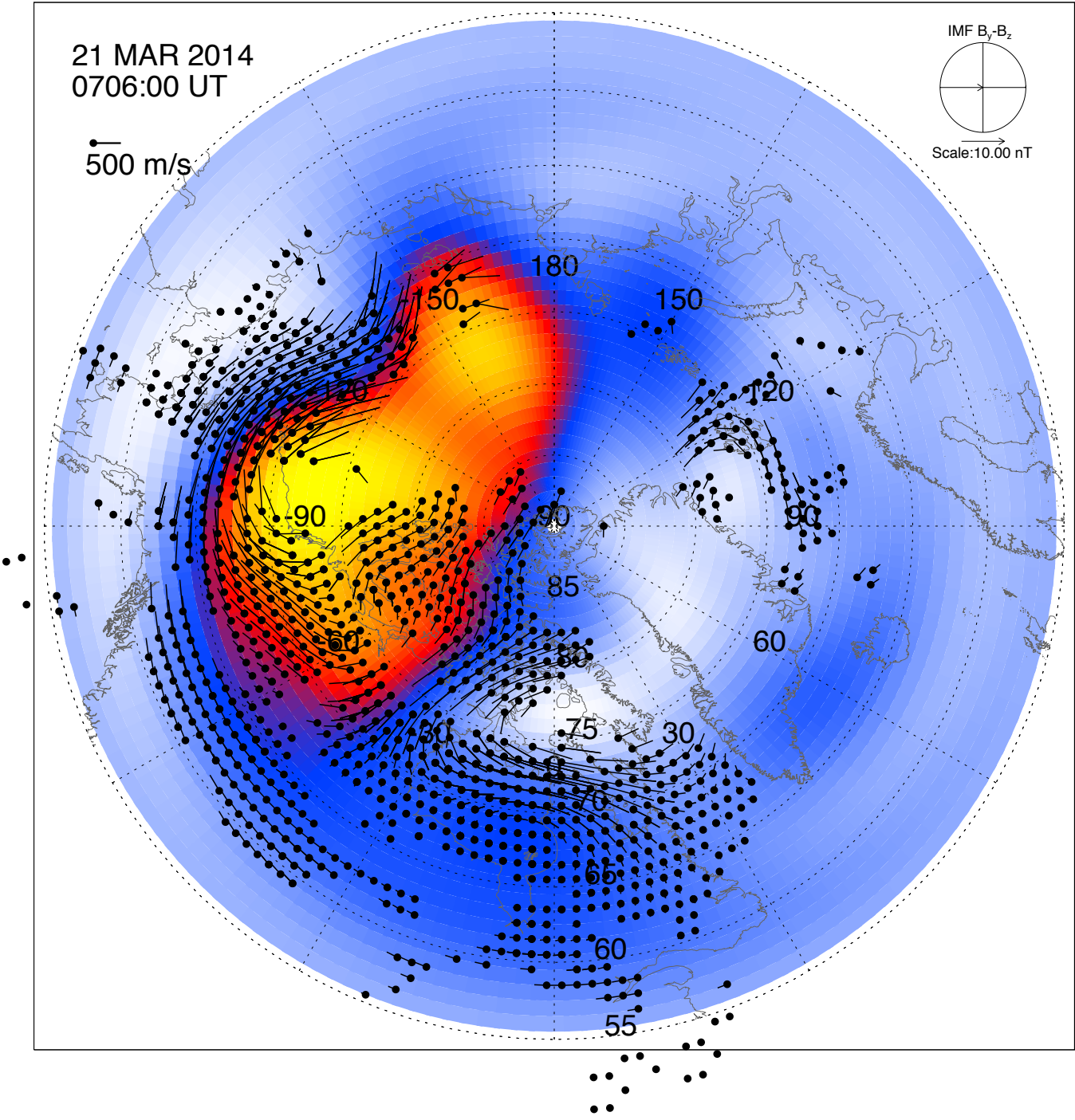
IMF B_y - B_z
Scale: 10.00 nT



21 MAR 2014
0706:00 UT

500 m/s

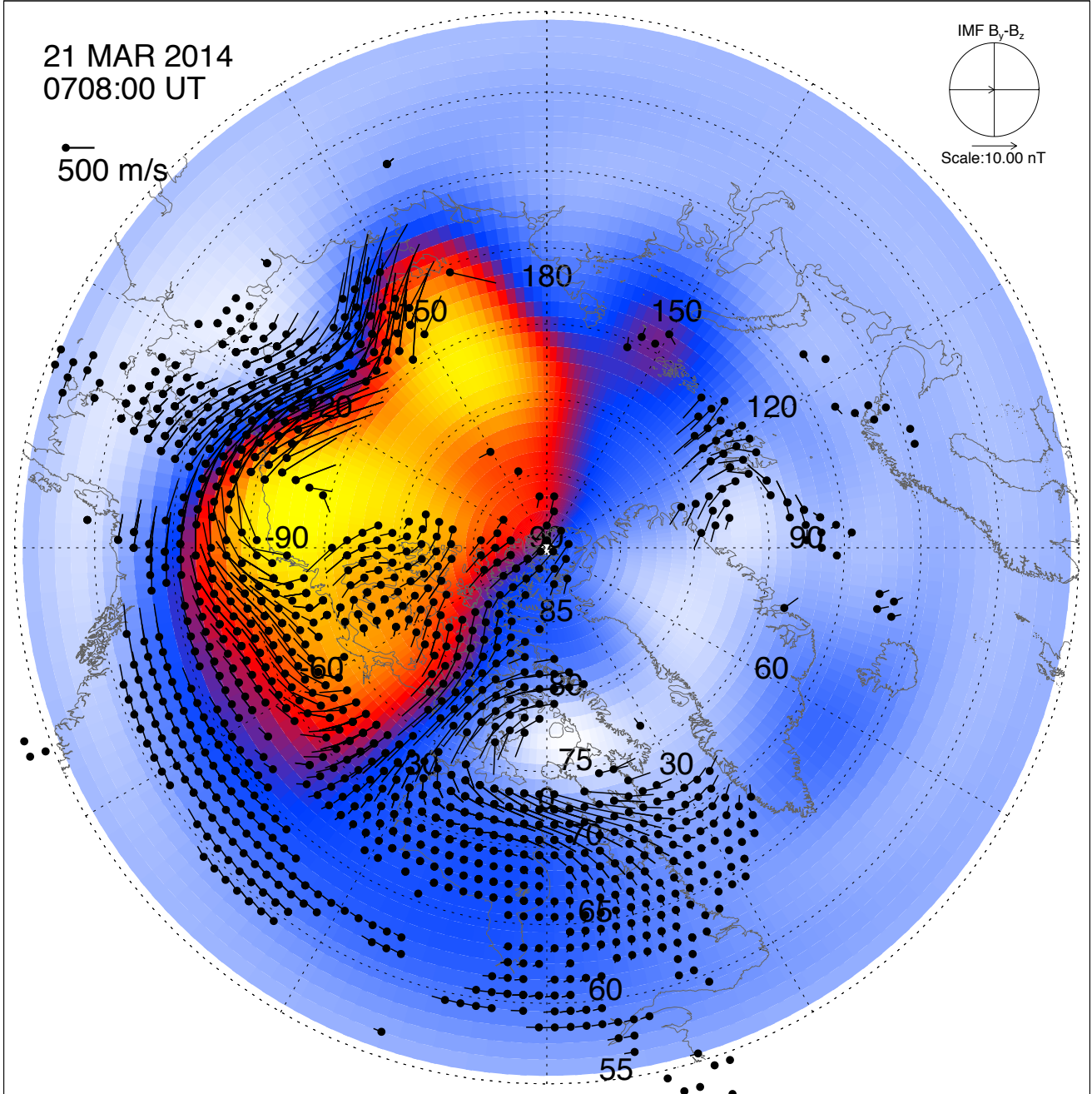
IMF B_y - B_z
Scale: 10.00 nT



21 MAR 2014
0708:00 UT

500 m/s

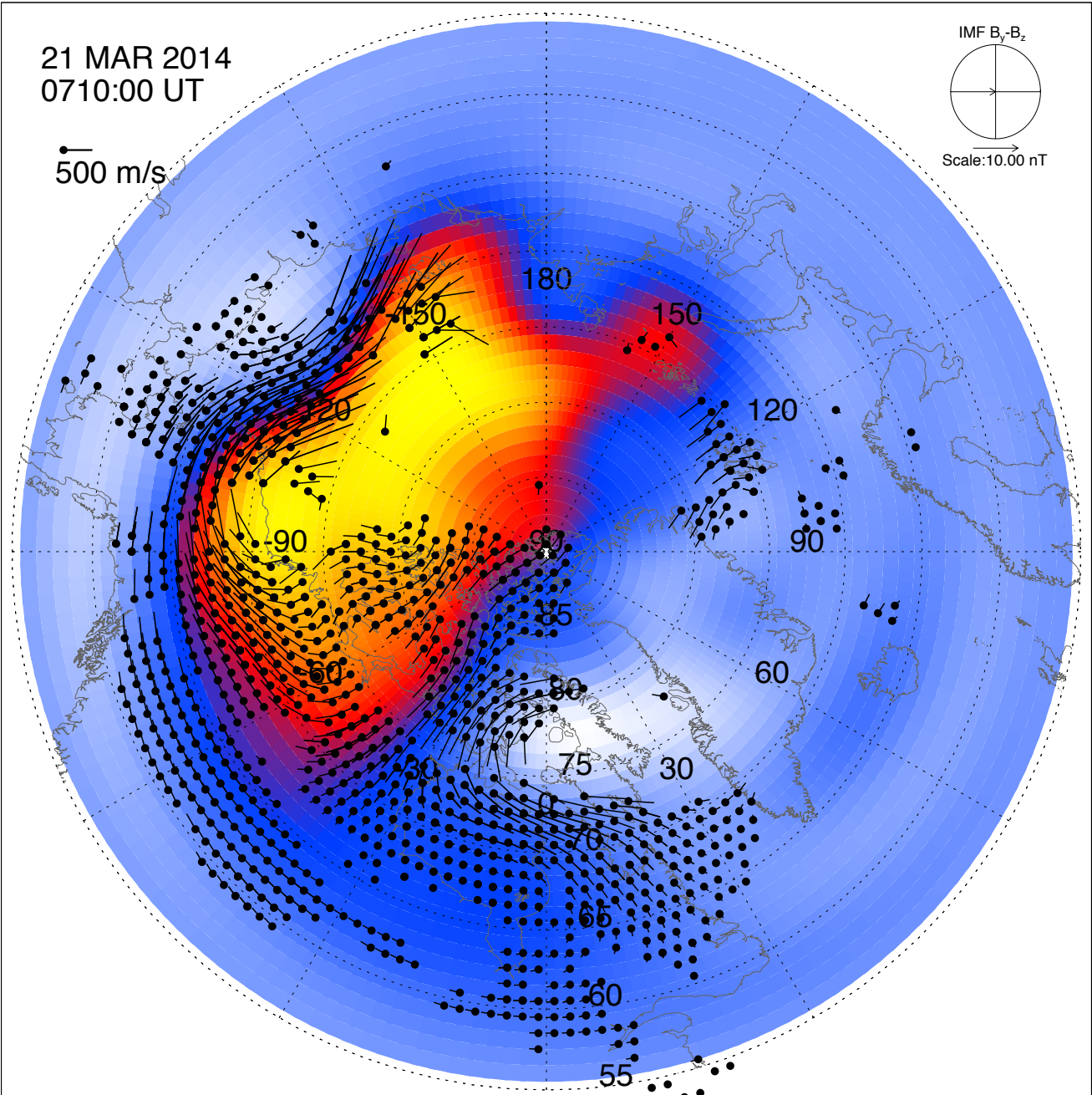
IMF B_y - B_z
Scale: 10.00 nT



21 MAR 2014
0710:00 UT

500 m/s

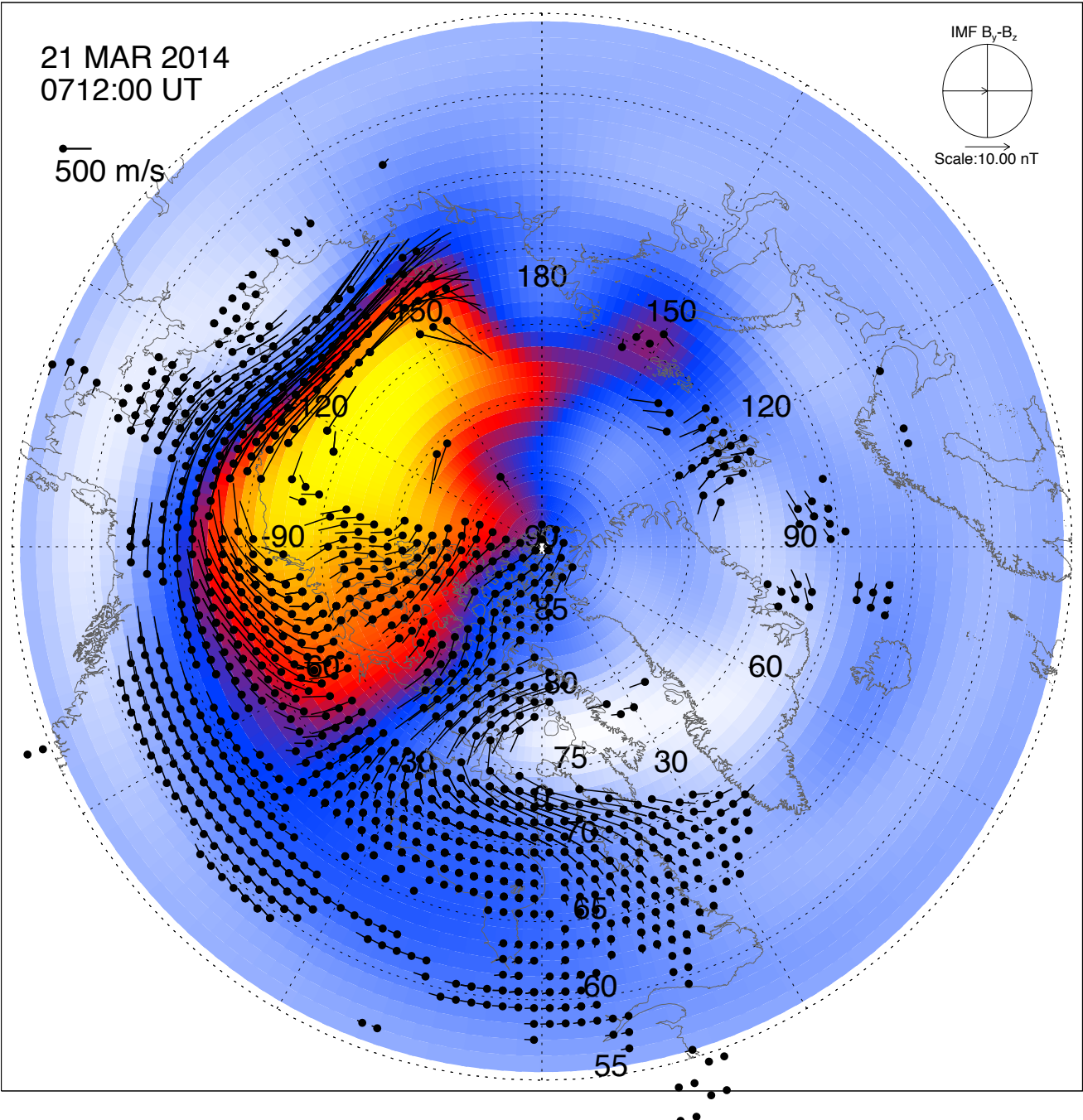
IMF B_y - B_z
Scale: 10.00 nT



21 MAR 2014
0712:00 UT

500 m/s

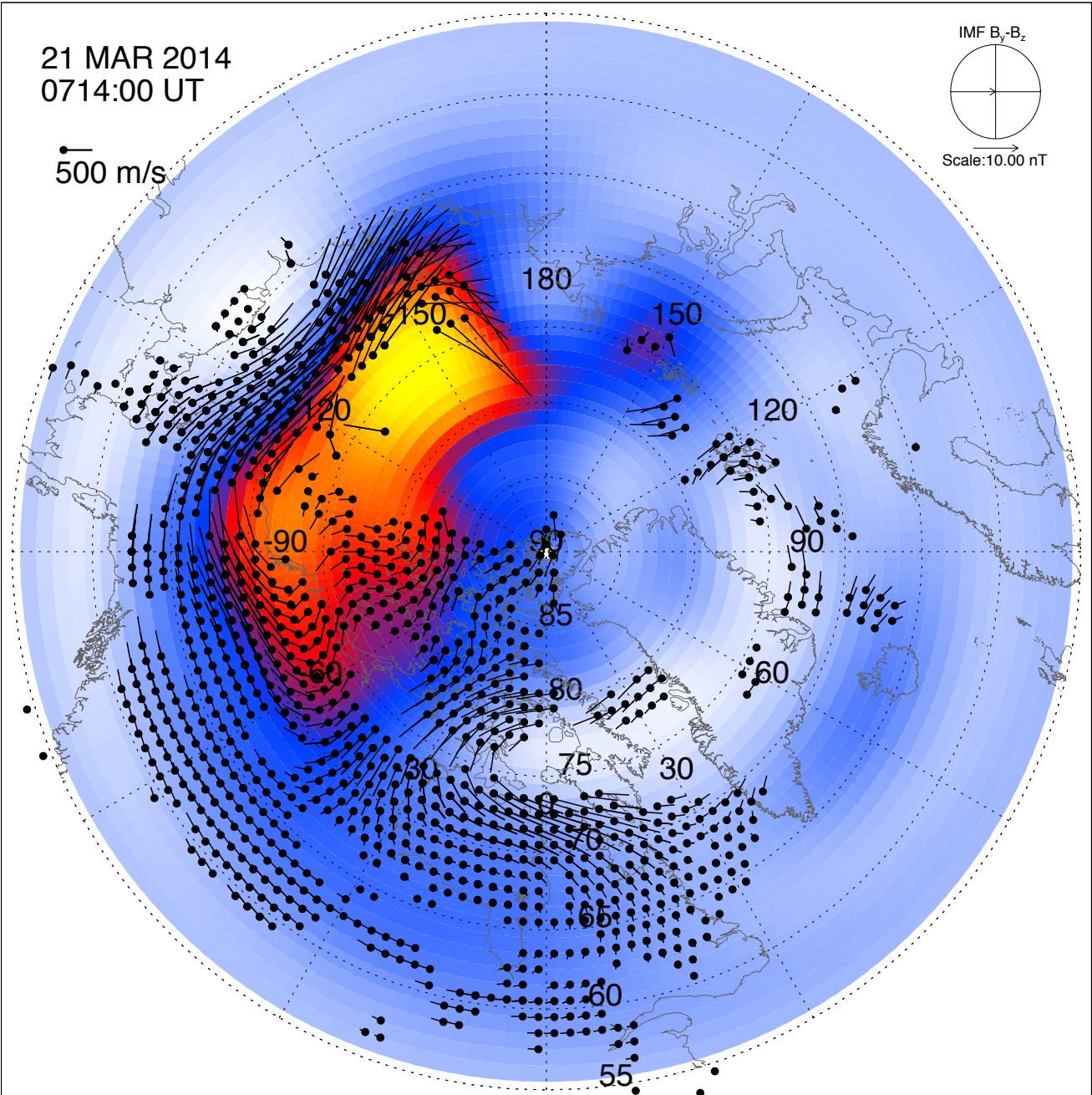
IMF B_y - B_z
Scale: 10.00 nT



21 MAR 2014
0714:00 UT

500 m/s

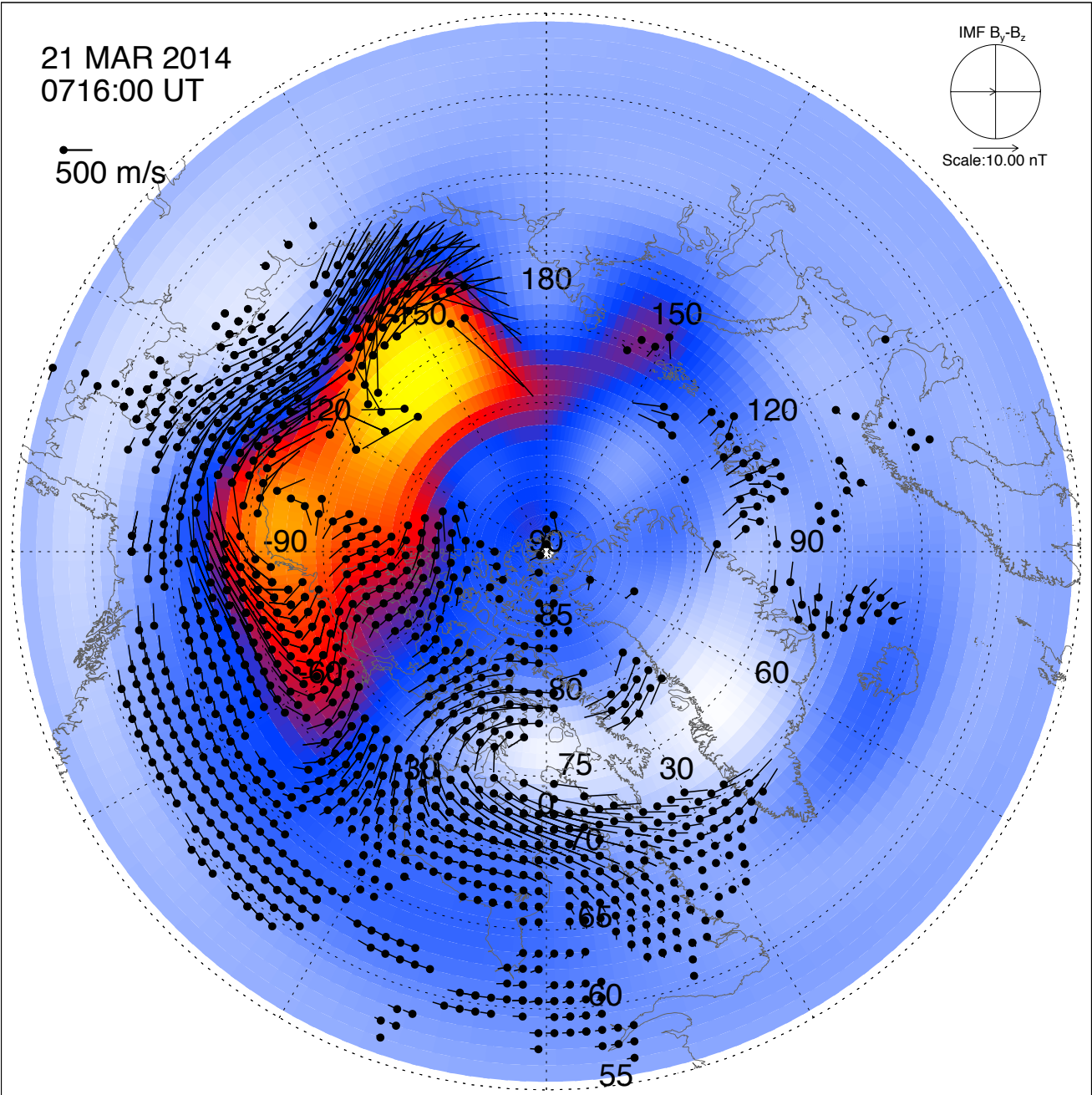
IMF B_y - B_z
Scale: 10.00 nT



21 MAR 2014
0716:00 UT

500 m/s

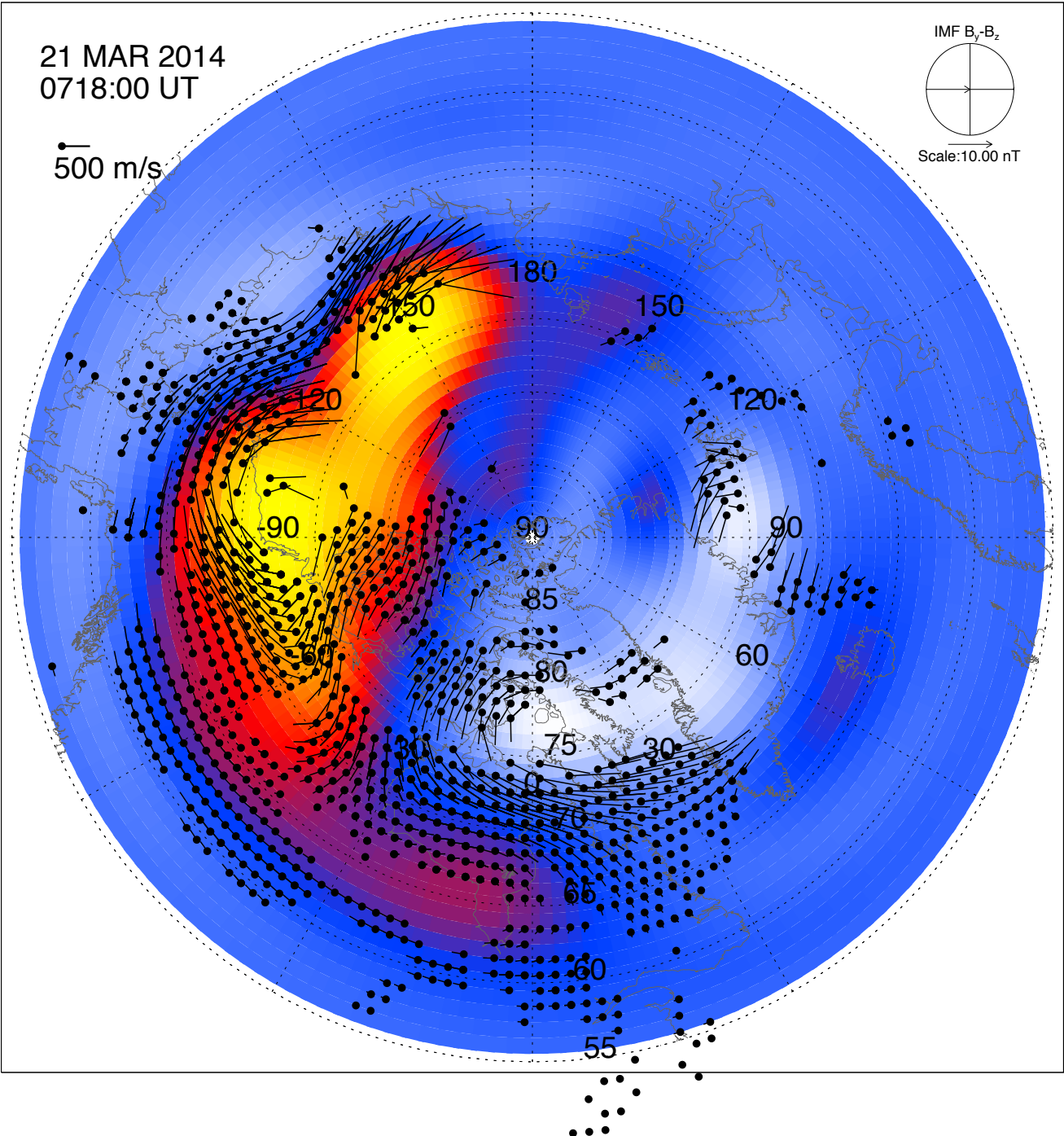
IMF B_y - B_z
Scale: 10.00 nT



21 MAR 2014
0718:00 UT

500 m/s

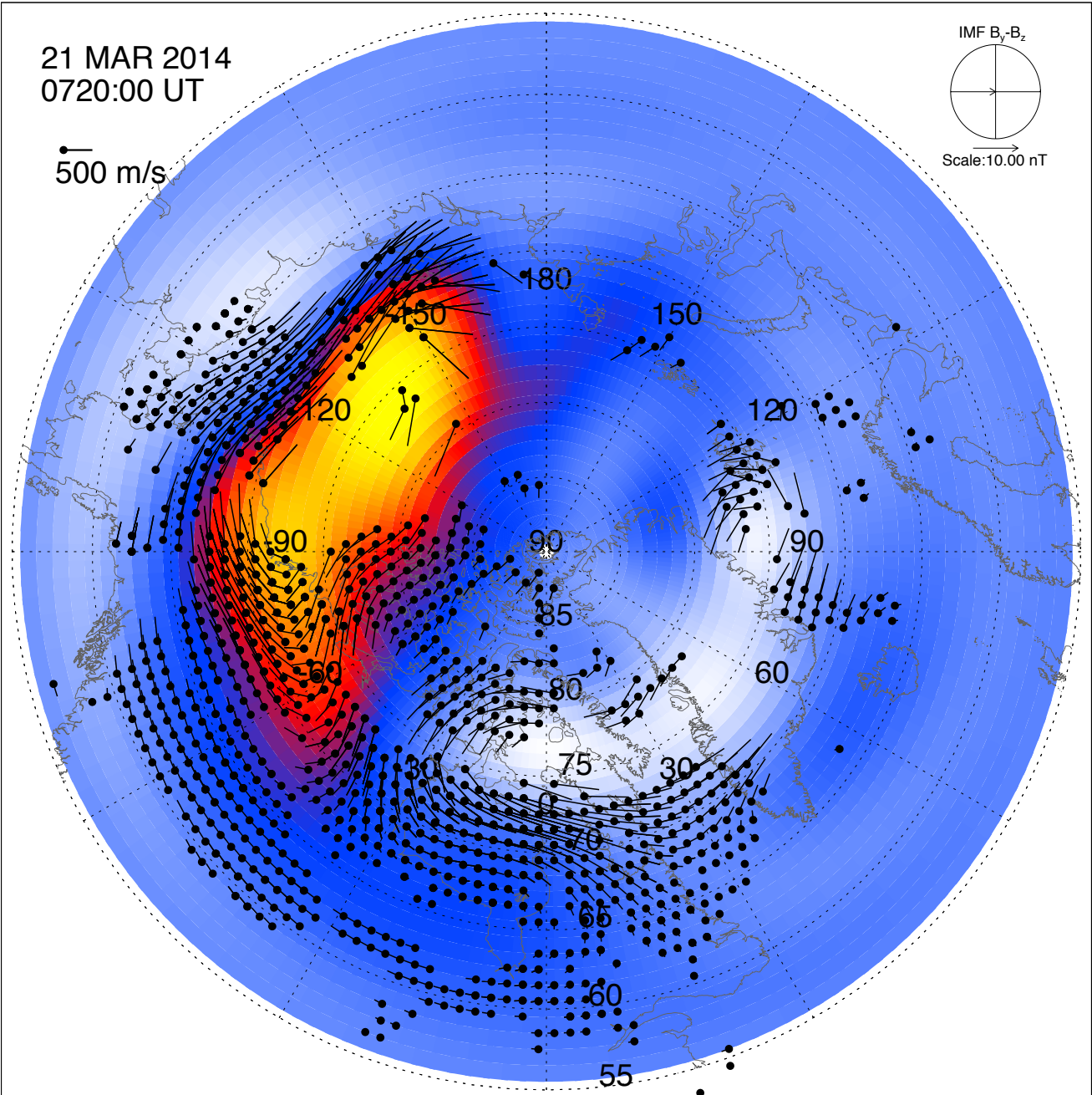
IMF B_y - B_z
Scale: 10.00 nT



21 MAR 2014
0720:00 UT

500 m/s

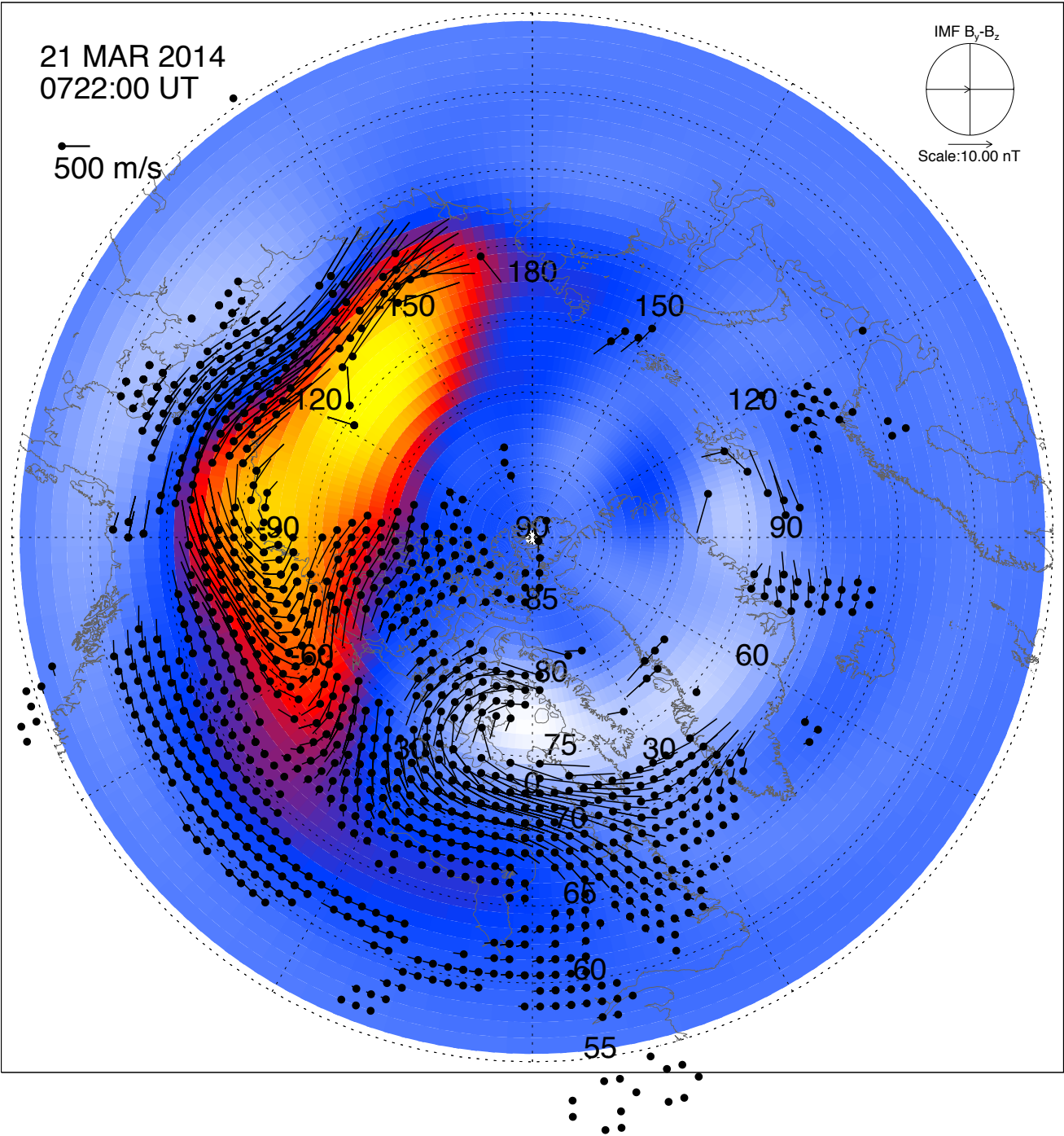
IMF B_y - B_z
Scale: 10.00 nT



21 MAR 2014
0722:00 UT

500 m/s

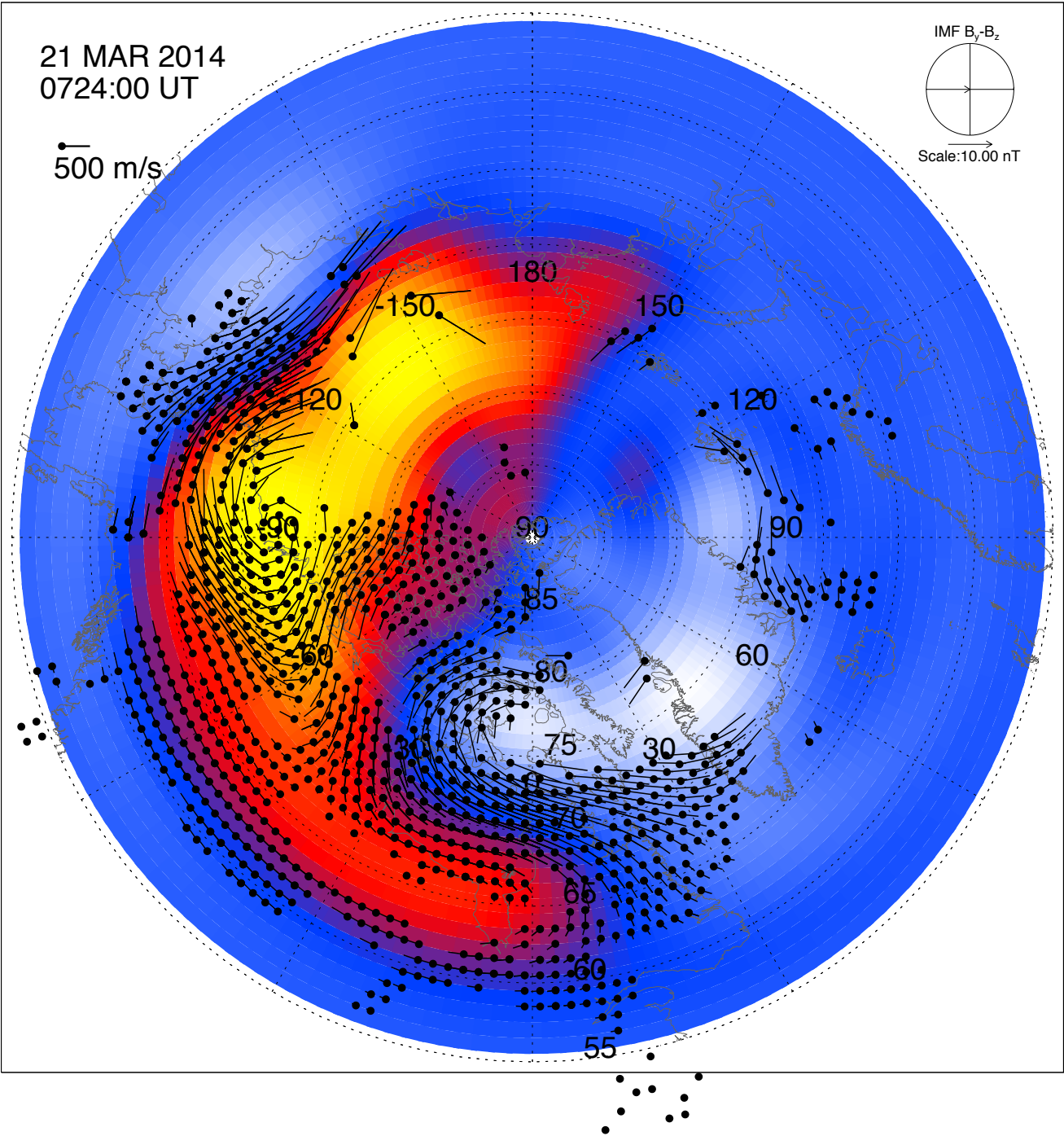
IMF B_y - B_z
Scale: 10.00 nT



21 MAR 2014
0724:00 UT

500 m/s

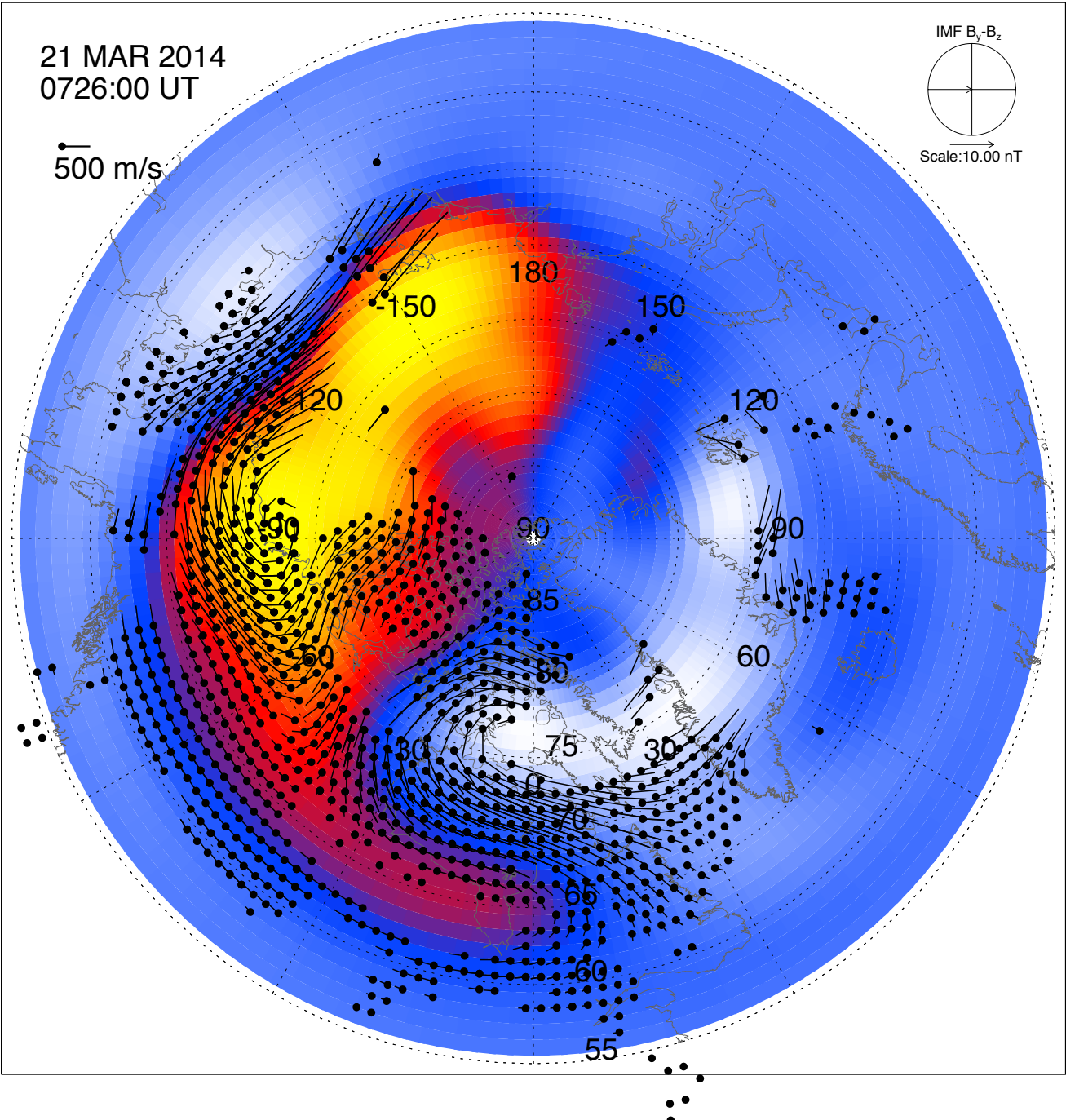
IMF B_y - B_z
Scale: 10.00 nT



21 MAR 2014
0726:00 UT

500 m/s

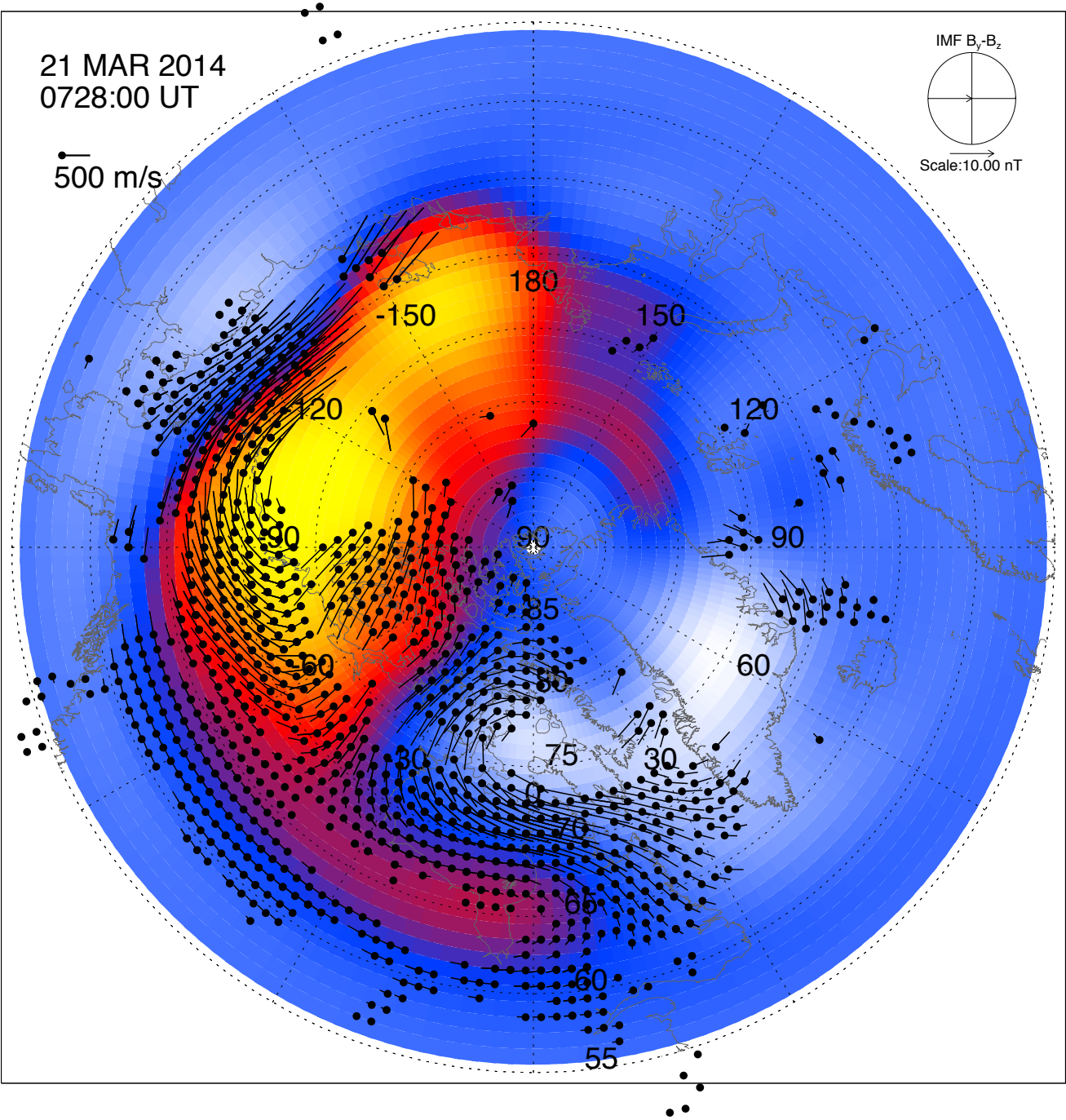
IMF B_y - B_z
Scale: 10.00 nT



21 MAR 2014
0728:00 UT

500 m/s

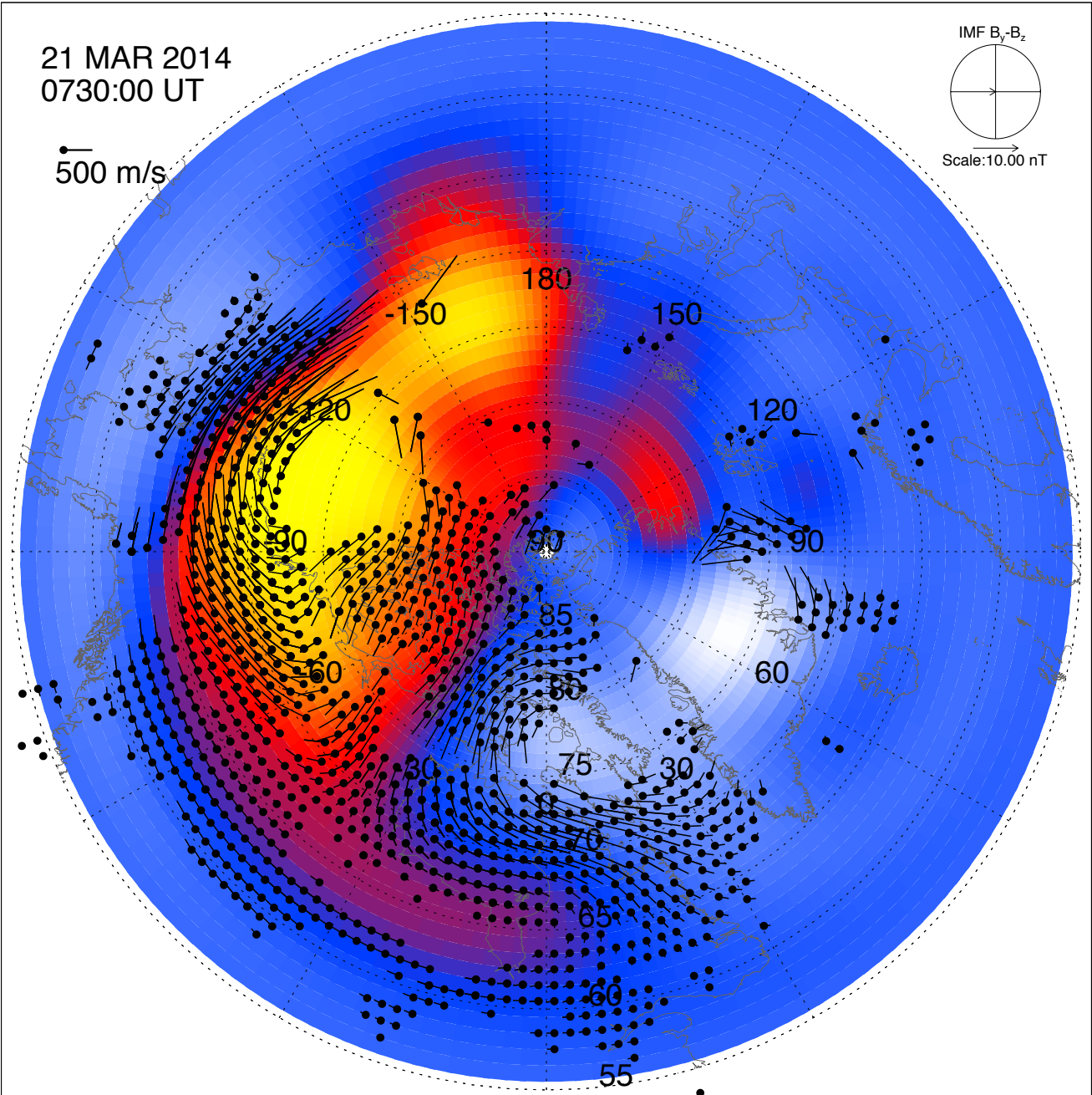
IMF B_y - B_z
Scale: 10.00 nT



21 MAR 2014
0730:00 UT

500 m/s

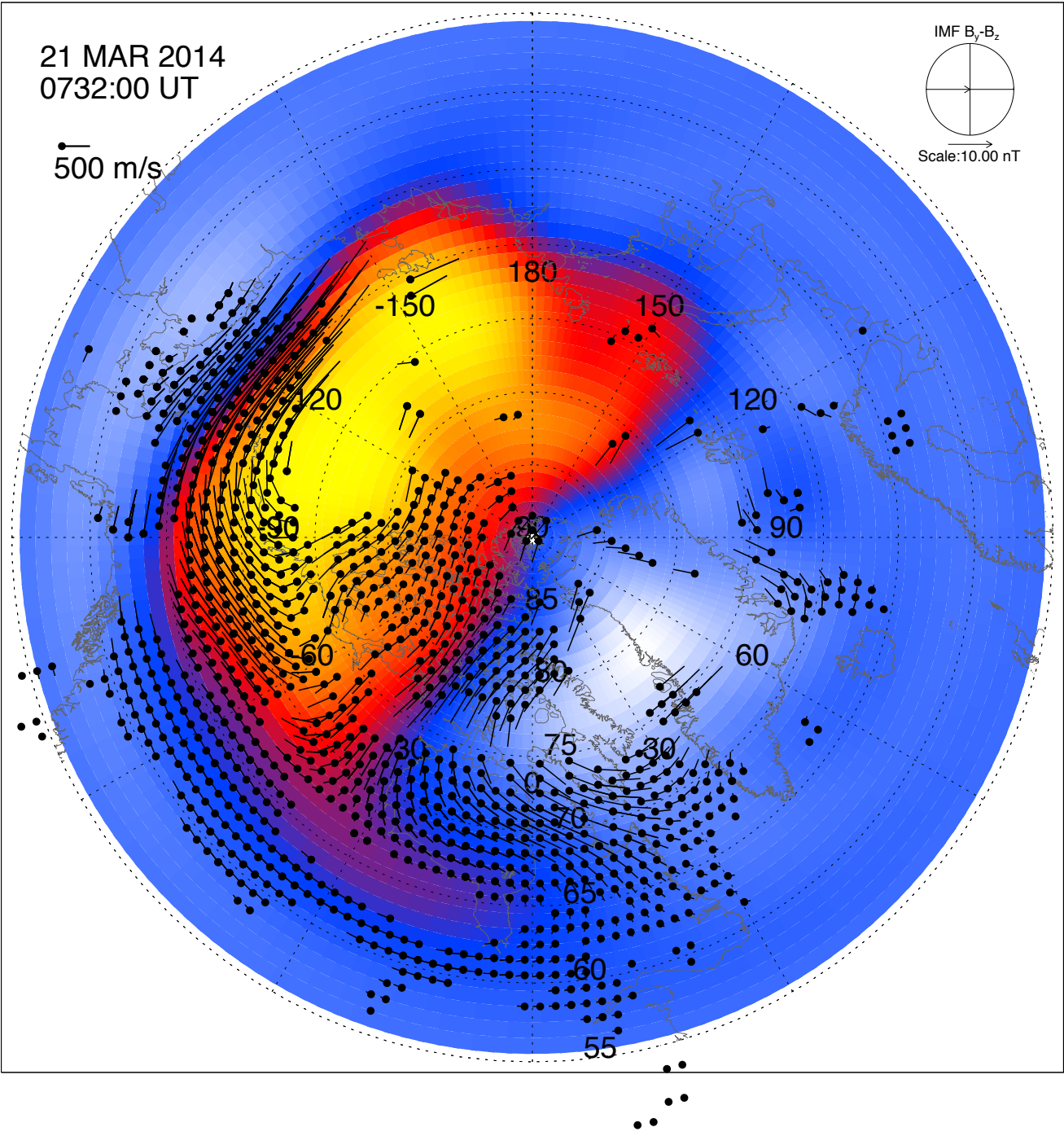
IMF B_y - B_z
Scale: 10.00 nT



21 MAR 2014
0732:00 UT

500 m/s

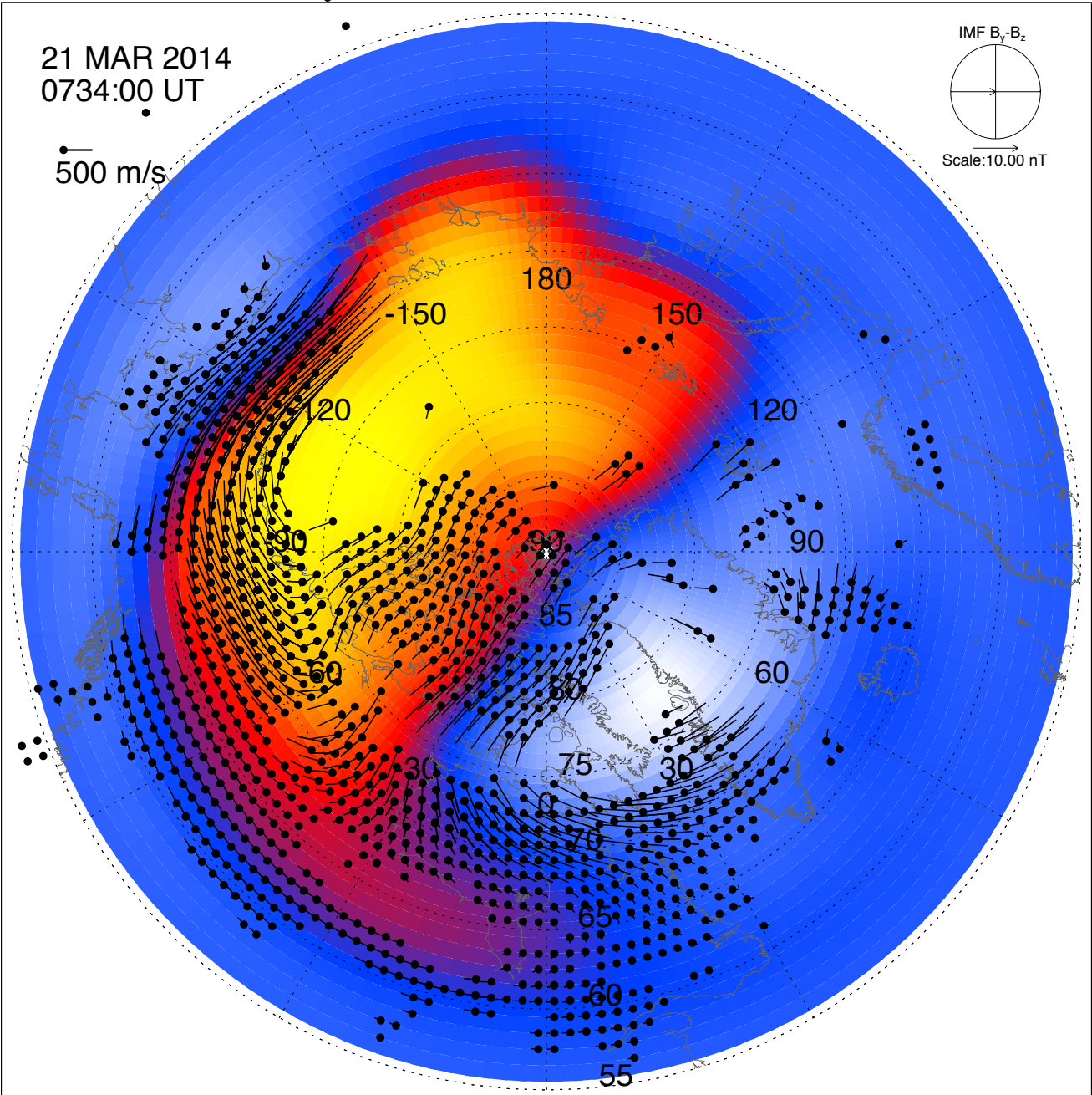
IMF B_y - B_z
Scale: 10.00 nT



21 MAR 2014
0734:00 UT

500 m/s

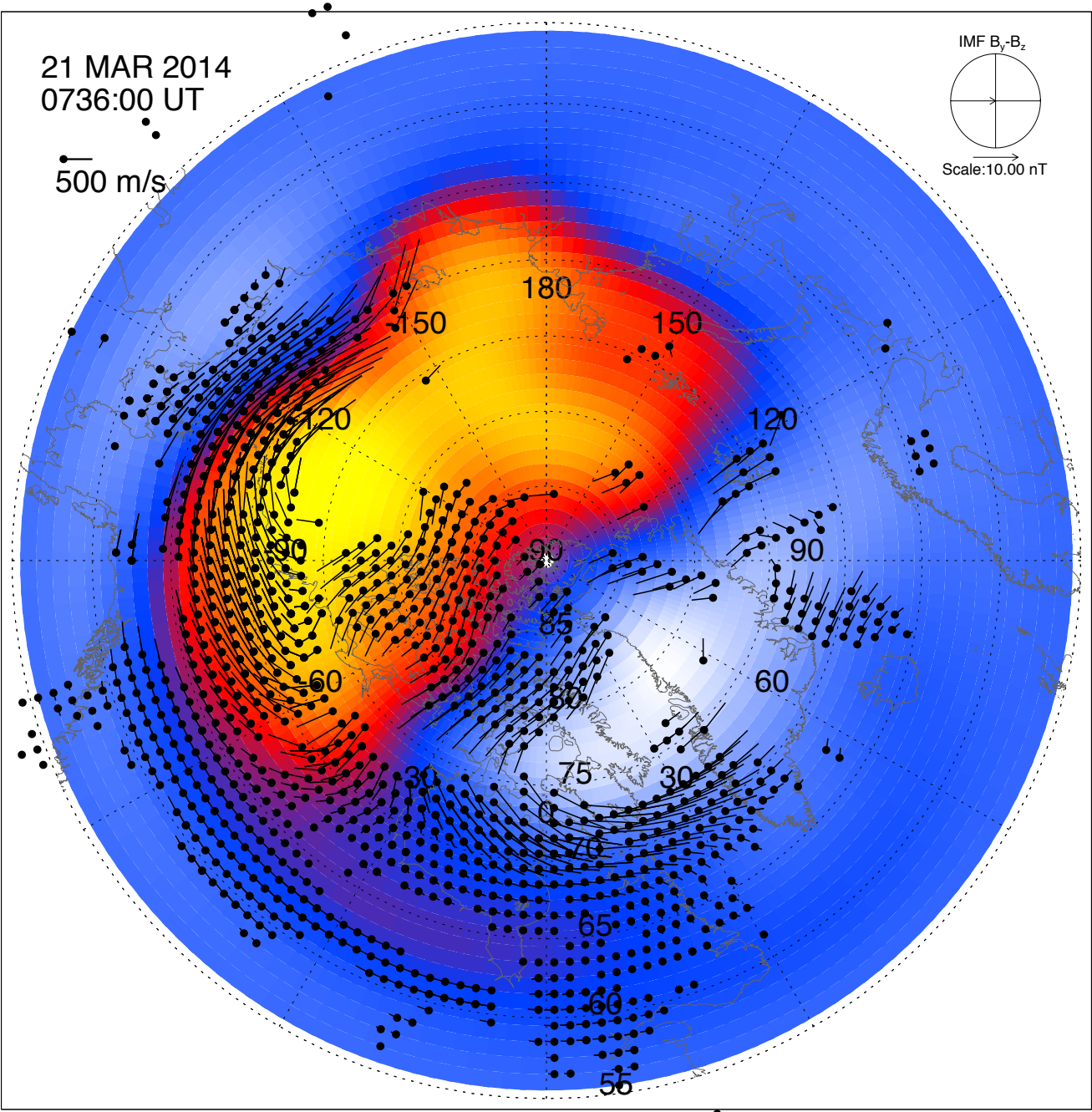
IMF B_y - B_z
Scale: 10.00 nT



21 MAR 2014
0736:00 UT

500 m/s

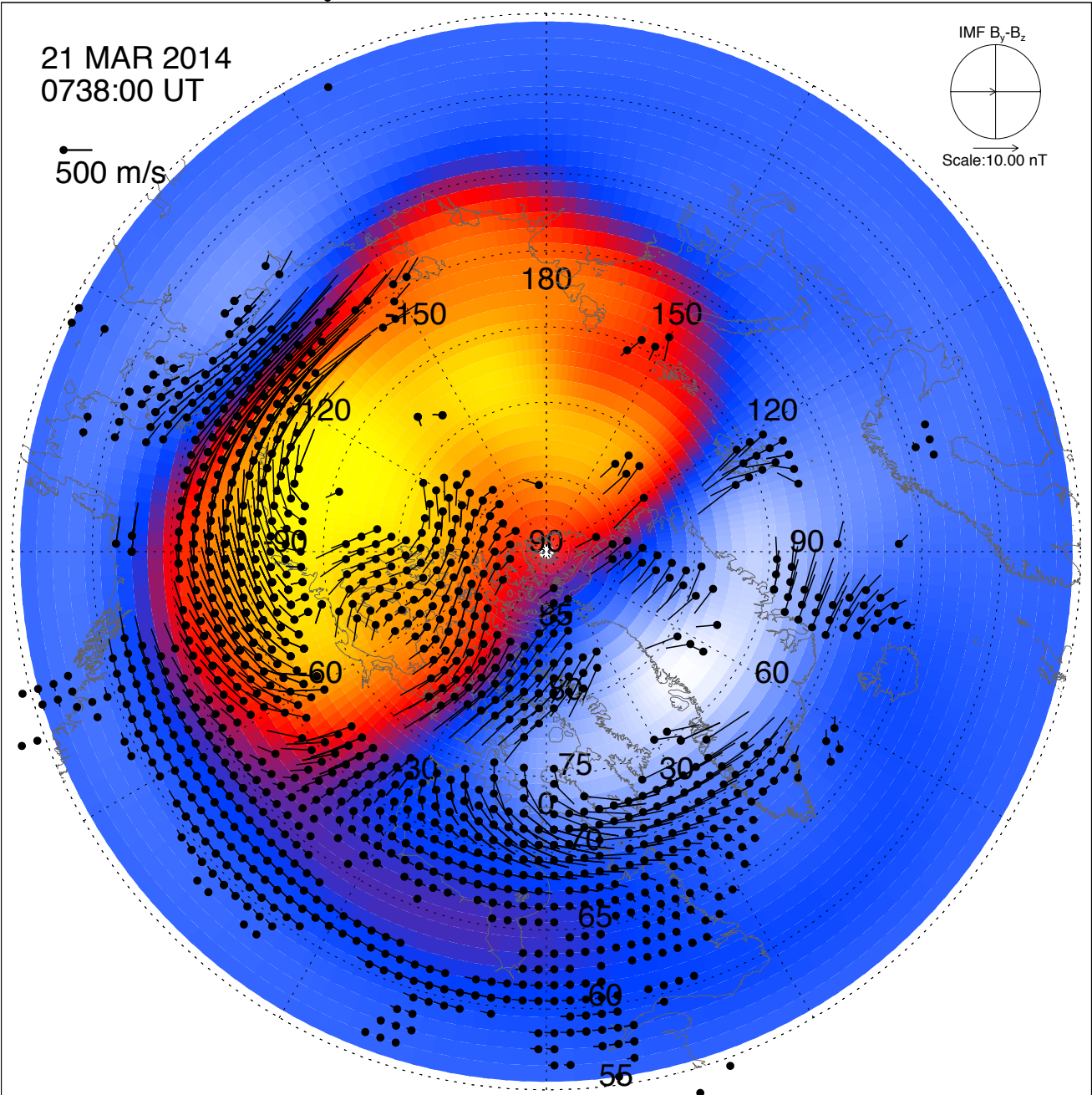
IMF B_y - B_z
Scale: 10.00 nT



21 MAR 2014
0738:00 UT

500 m/s

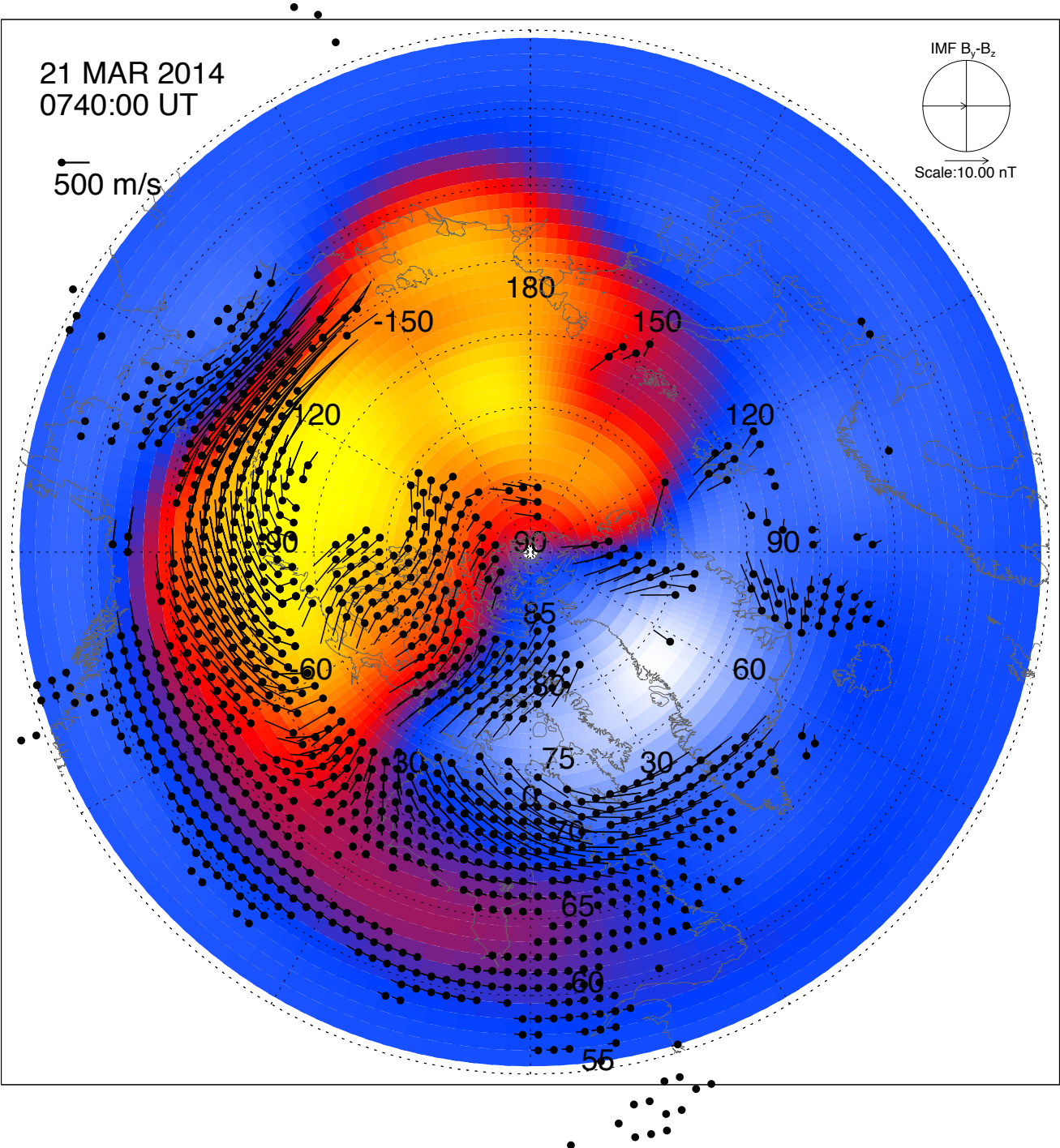
IMF B_y - B_z
Scale: 10.00 nT



21 MAR 2014
0740:00 UT

500 m/s

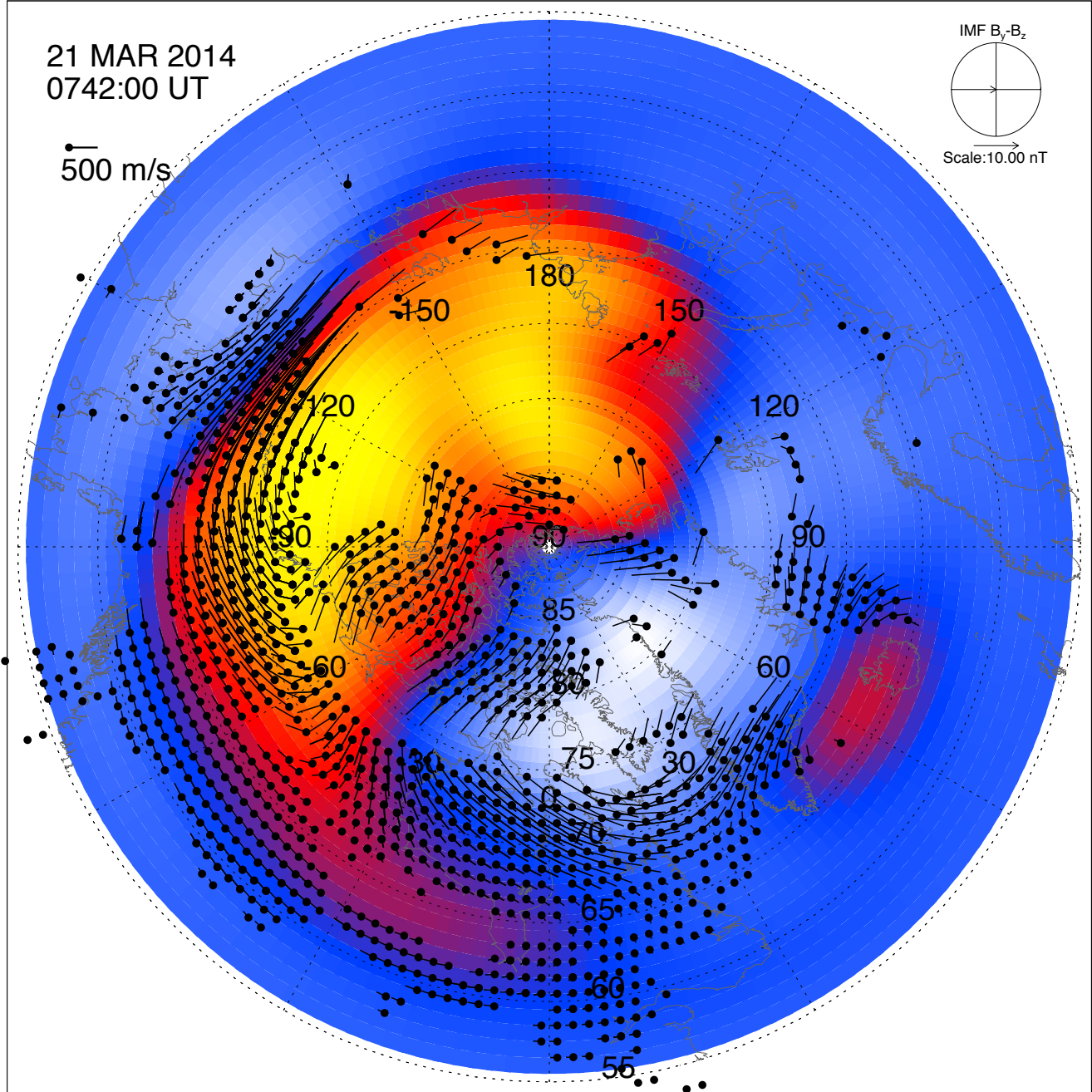
IMF B_y - B_z
Scale: 10.00 nT



21 MAR 2014
0742:00 UT

500 m/s

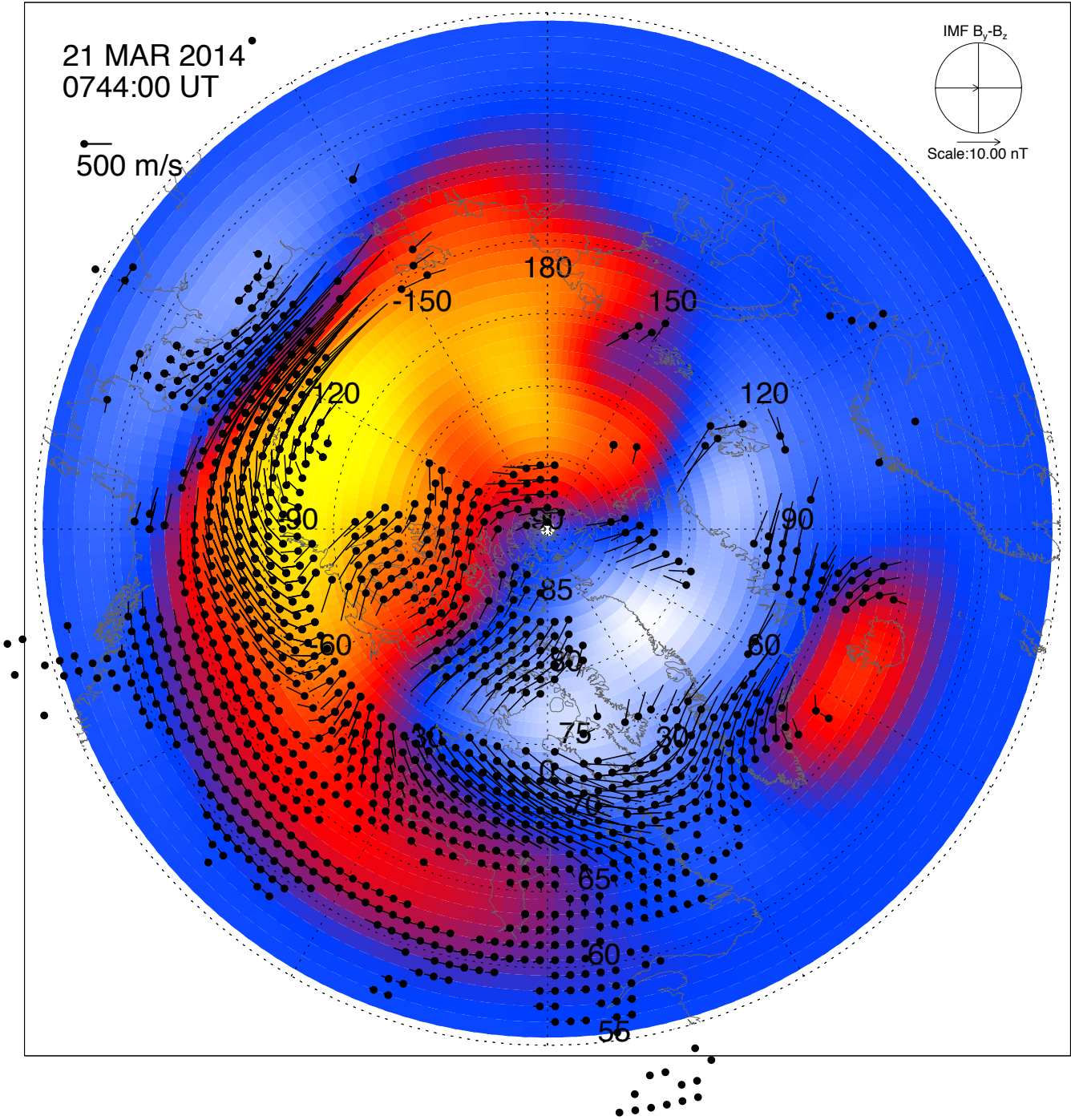
IMF B_y - B_z
Scale: 10.00 nT



21 MAR 2014
0744:00 UT

500 m/s

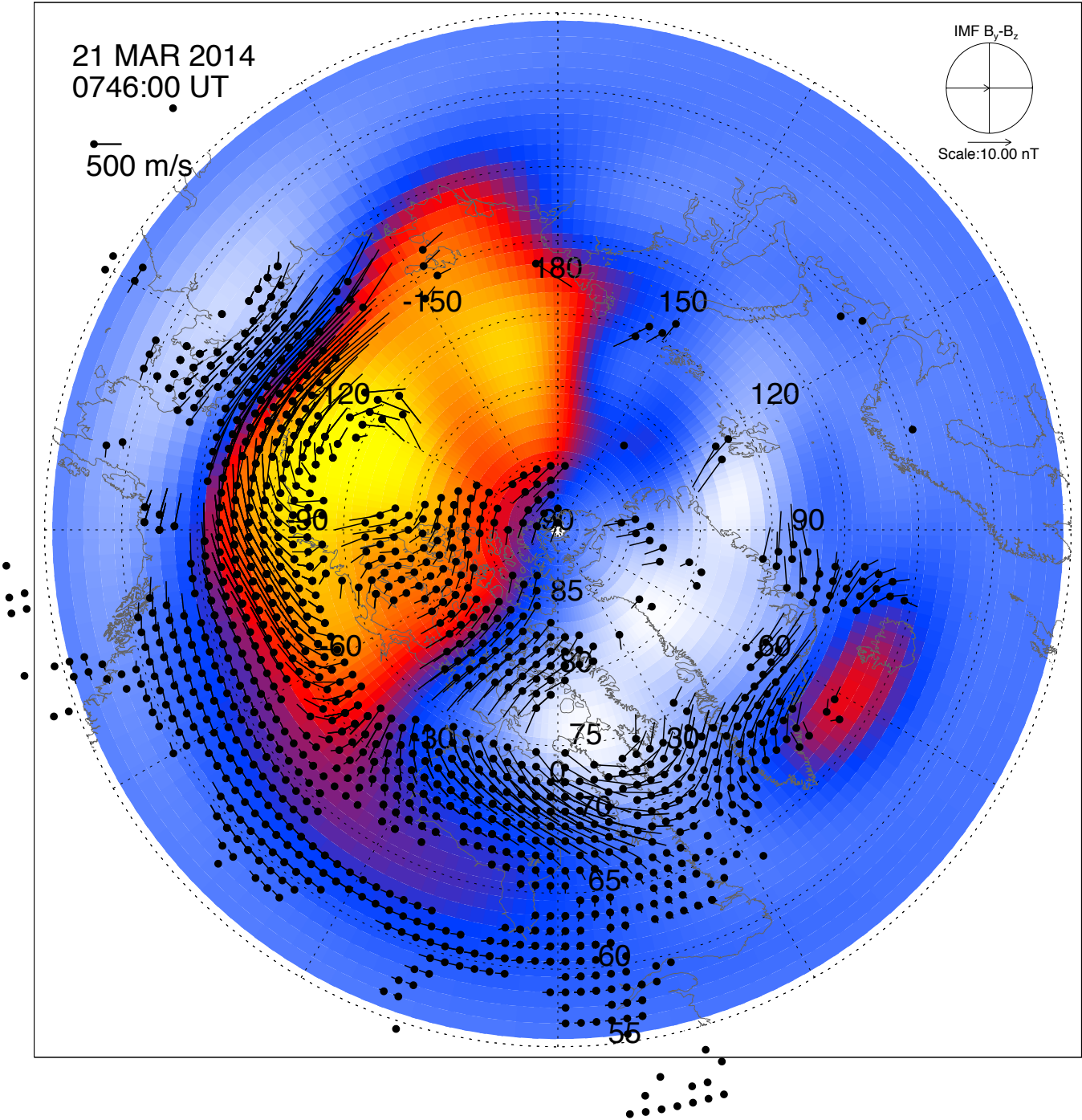
IMF B_y - B_z
Scale: 10.00 nT



21 MAR 2014
0746:00 UT

500 m/s

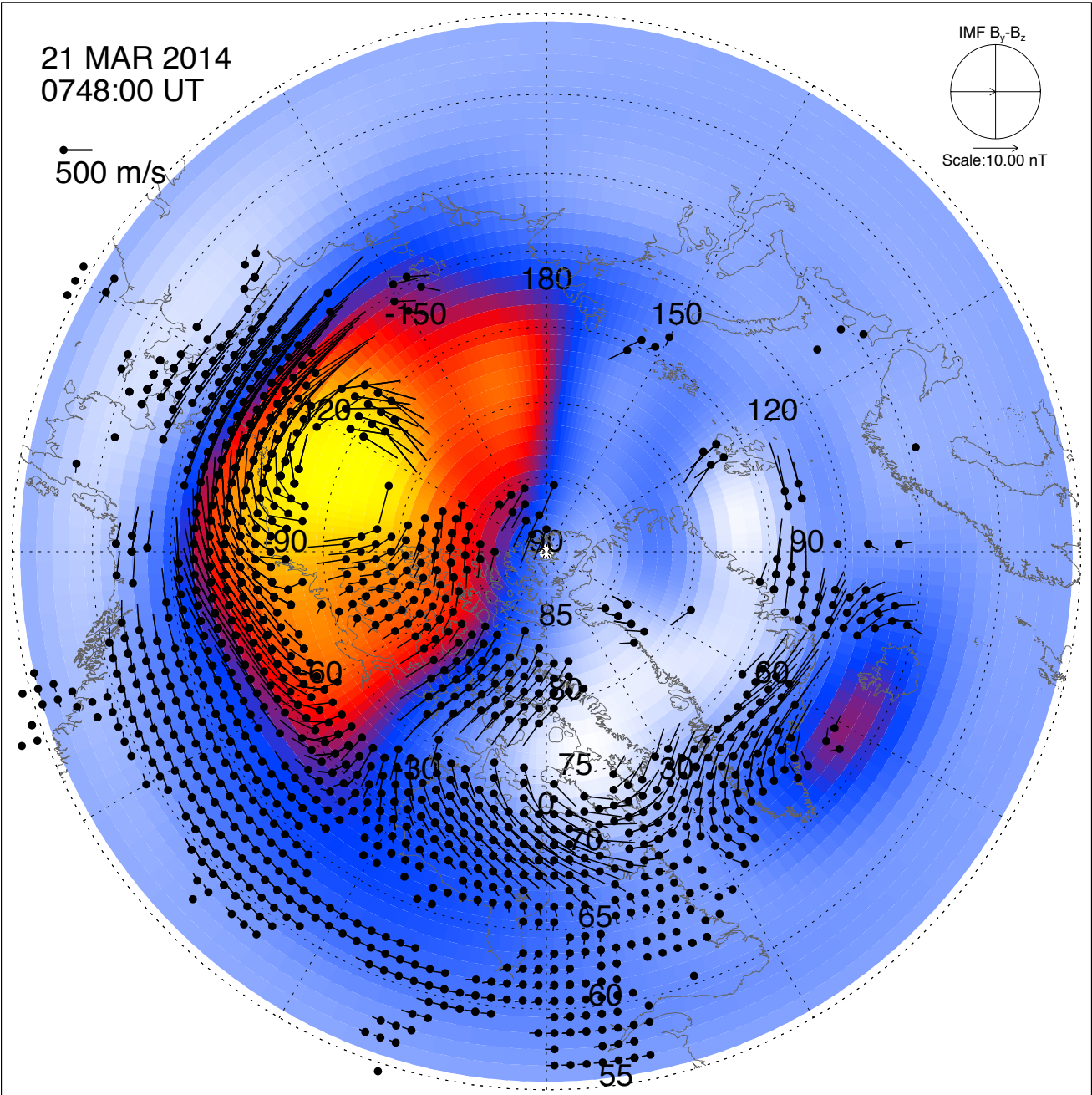
IMF B_y - B_z
Scale: 10.00 nT



21 MAR 2014
0748:00 UT

500 m/s

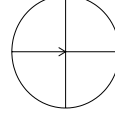
IMF B_y - B_z
Scale: 10.00 nT



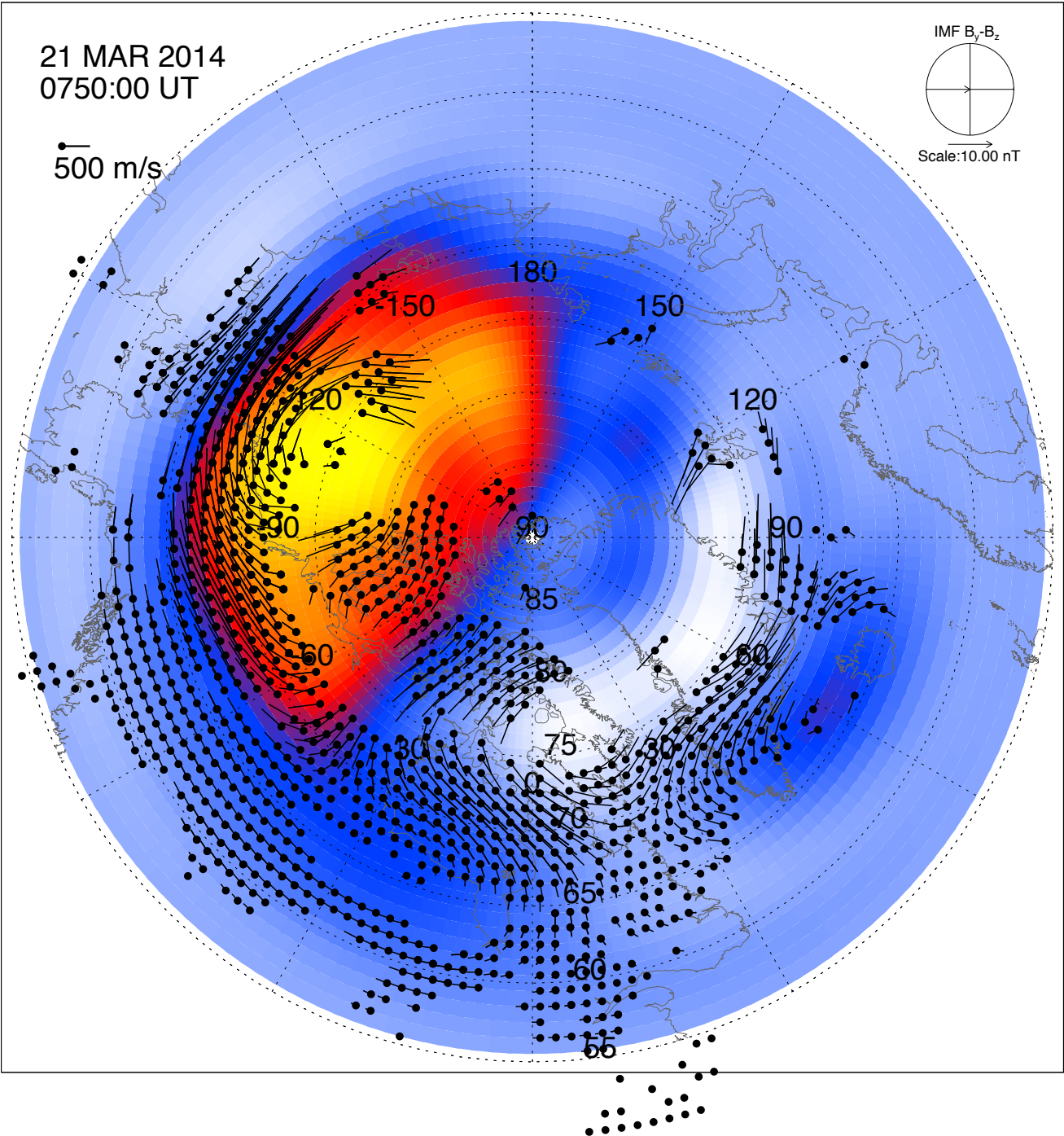
21 MAR 2014
0750:00 UT

500 m/s

IMF B_y - B_z



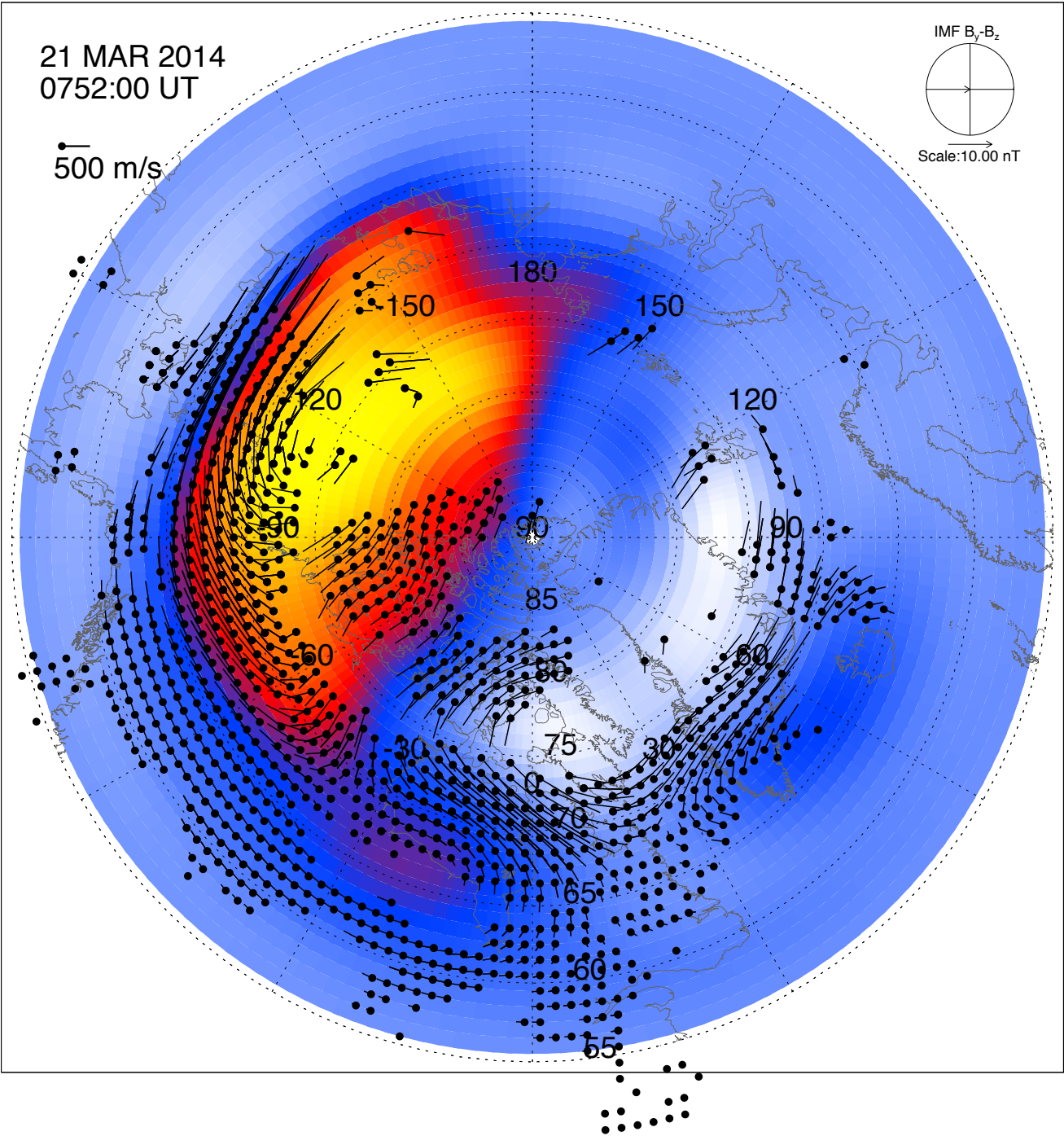
Scale: 10.00 nT



21 MAR 2014
0752:00 UT

500 m/s

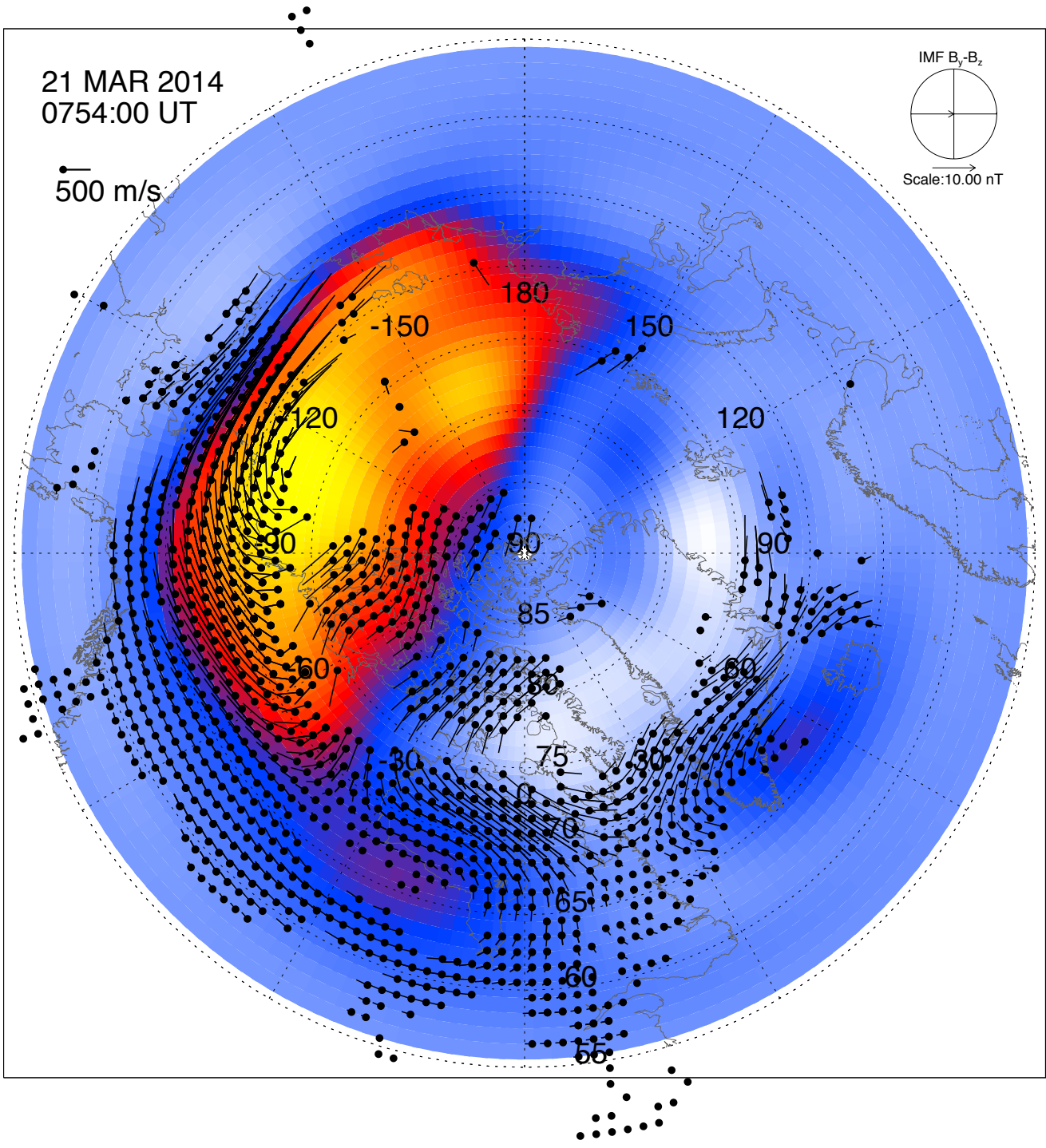
IMF B_y - B_z
Scale: 10.00 nT



21 MAR 2014
0754:00 UT

500 m/s

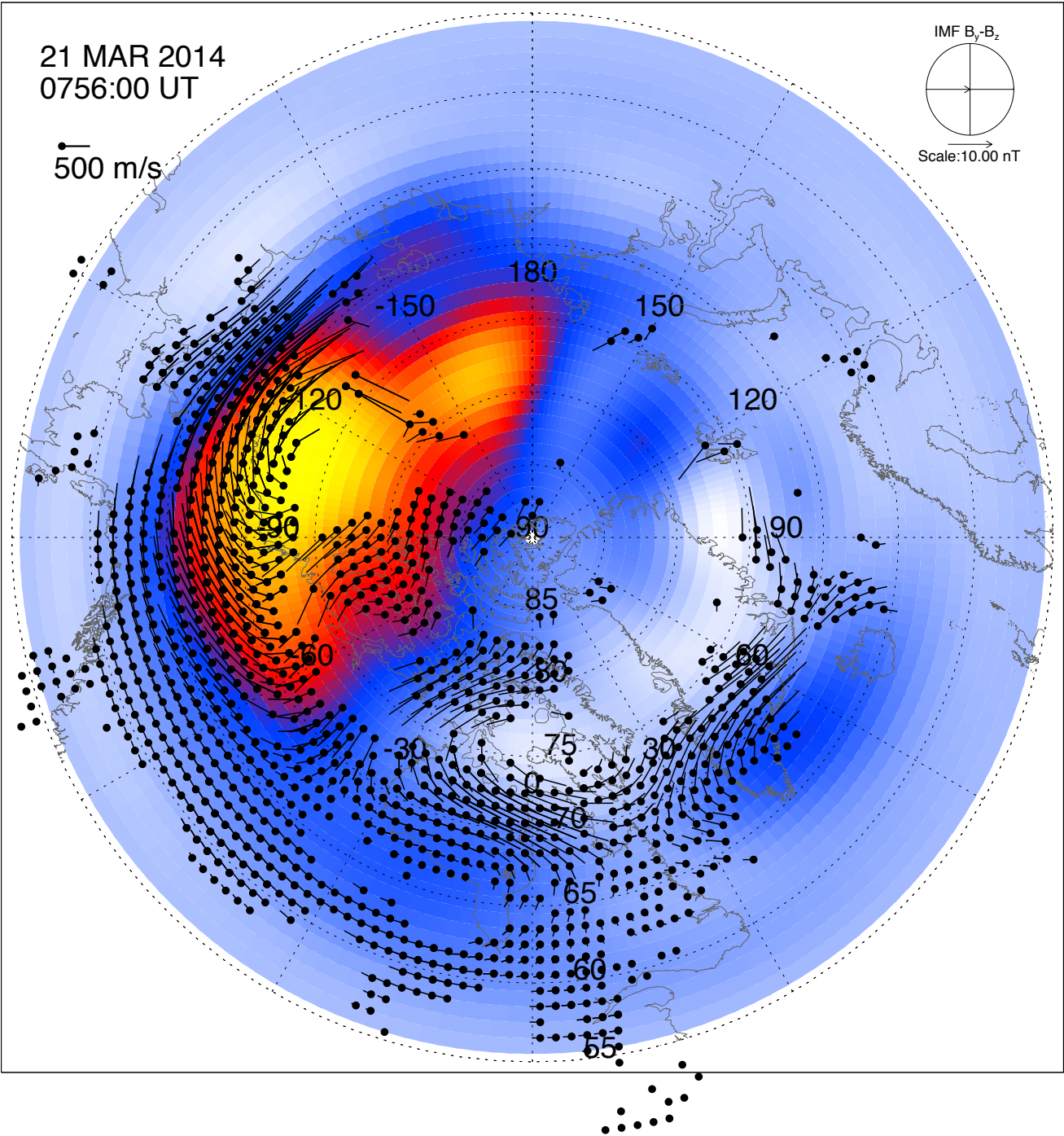
IMF B_y - B_z
Scale: 10.00 nT



21 MAR 2014
0756:00 UT

500 m/s

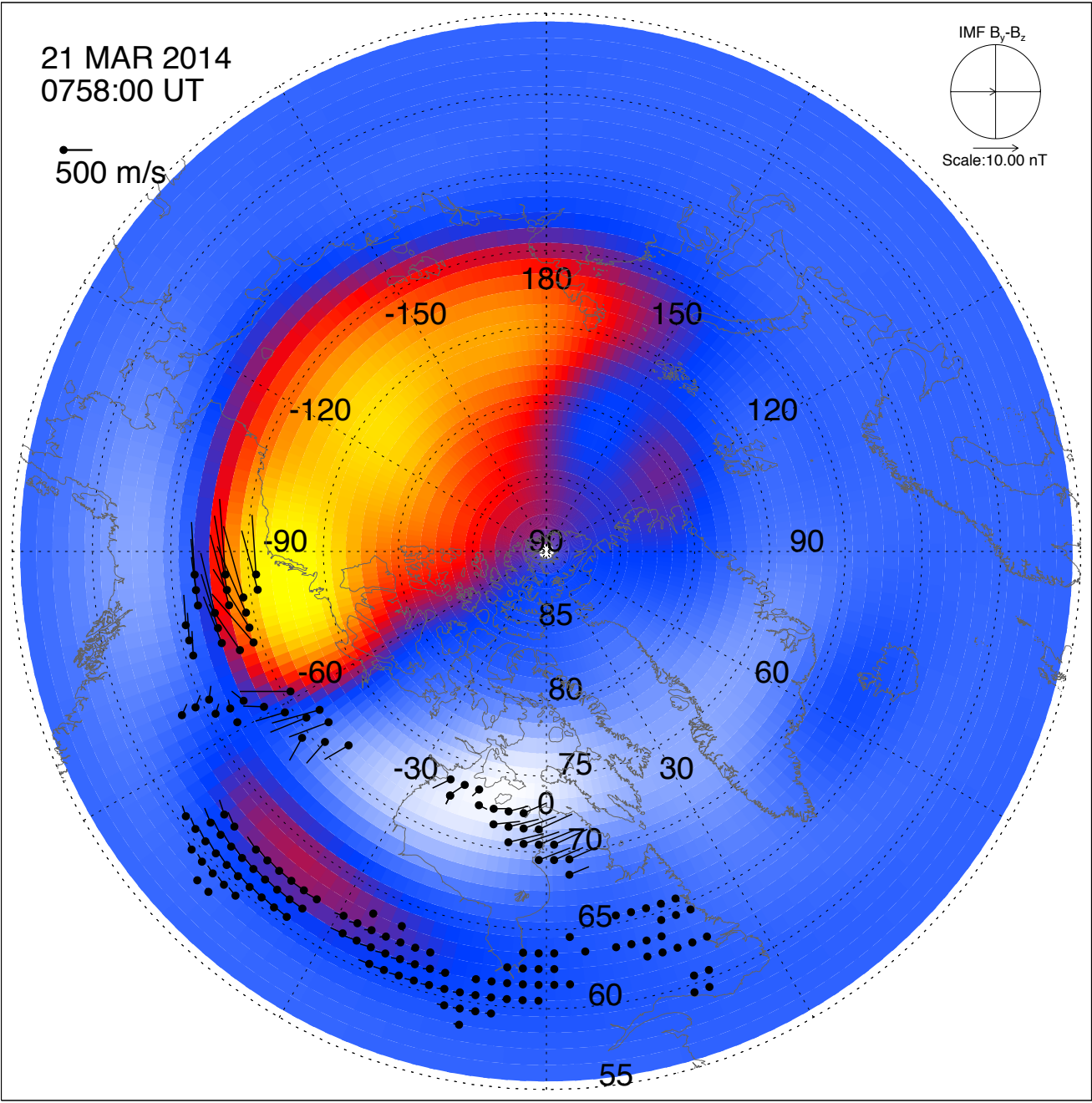
IMF B_y - B_z
Scale: 10.00 nT



21 MAR 2014
0758:00 UT

500 m/s

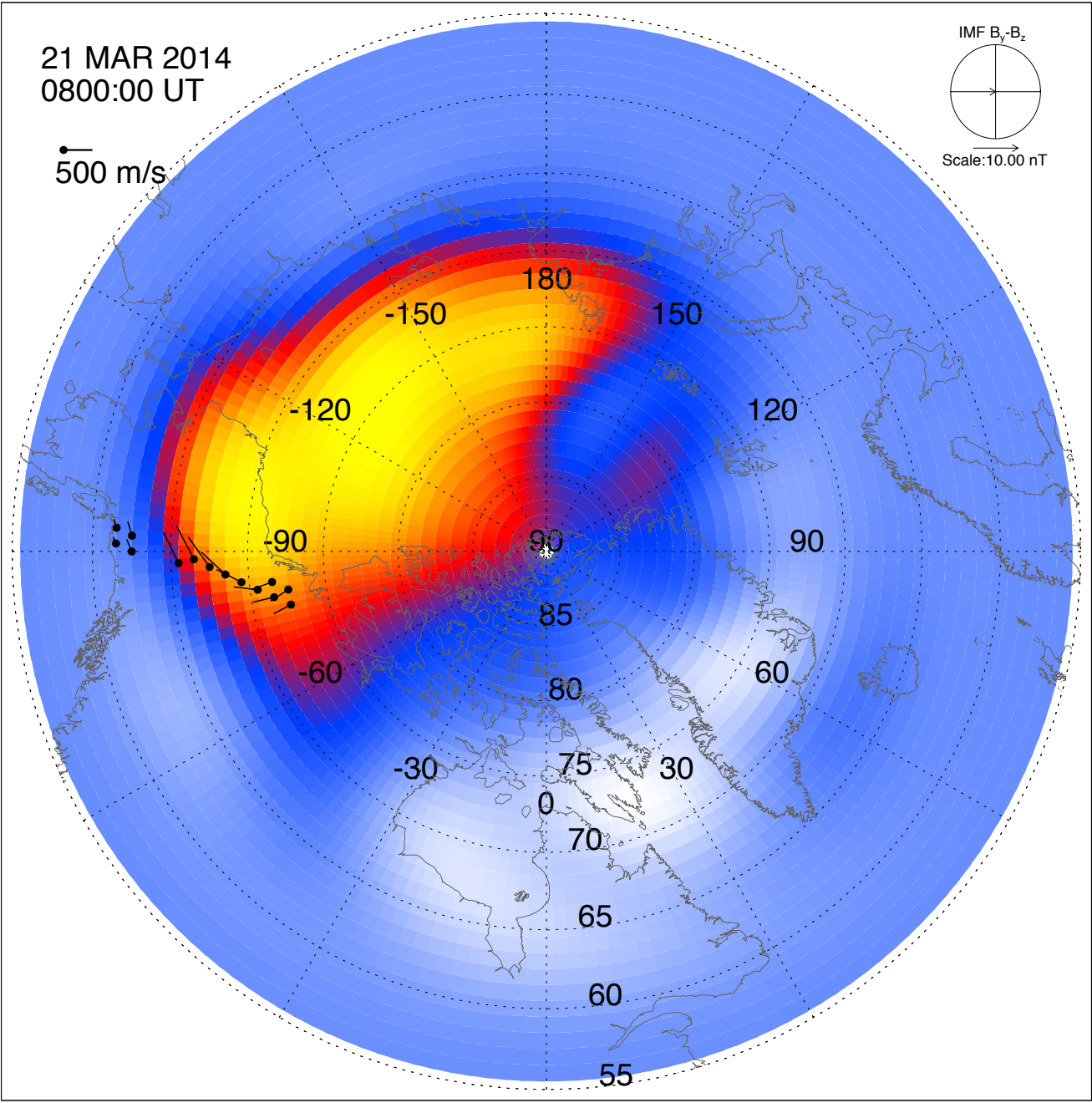
IMF B_y - B_z
Scale: 10.00 nT



21 MAR 2014
0800:00 UT

500 m/s

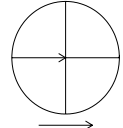
IMF B_y - B_z
Scale: 10.00 nT



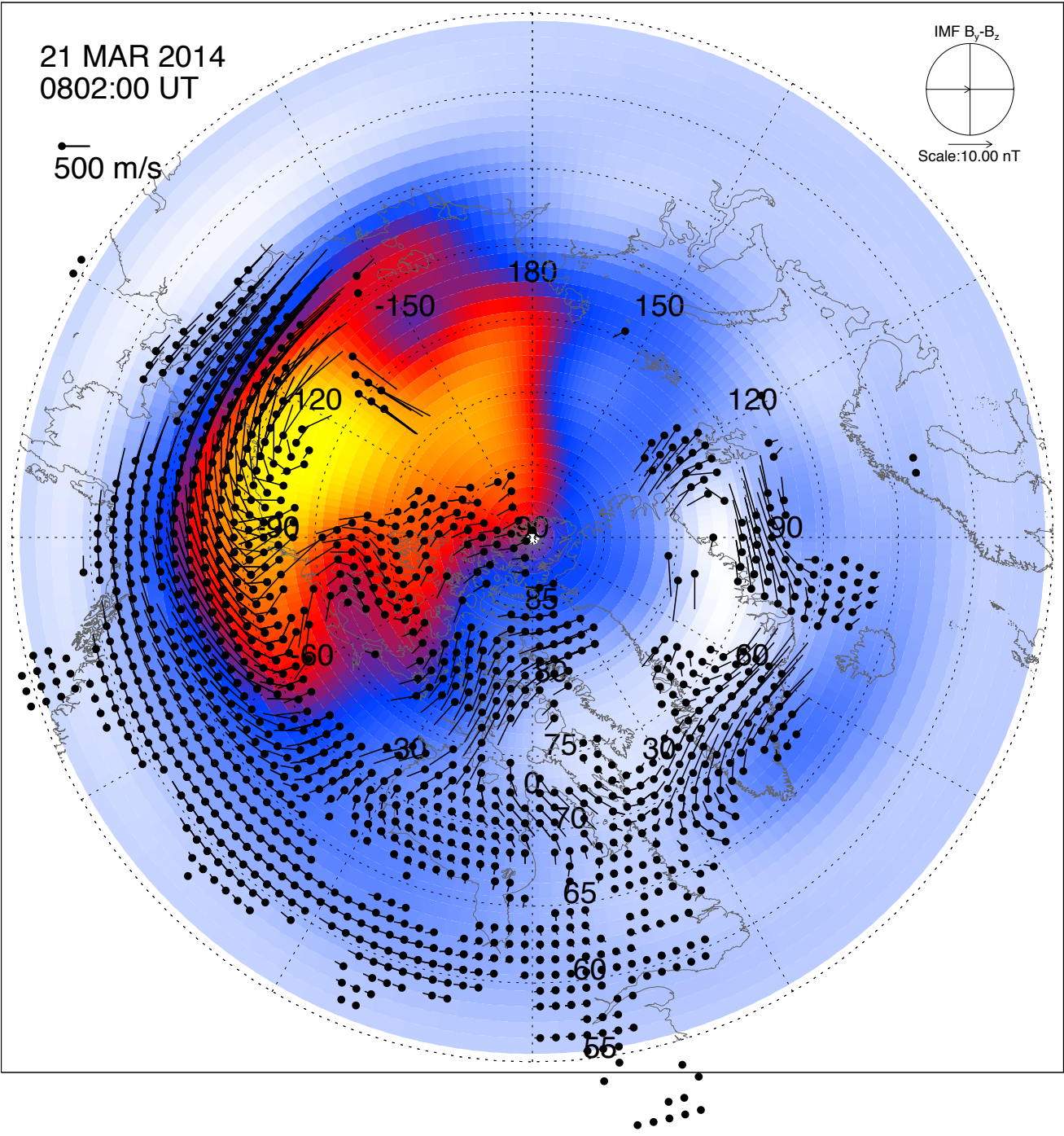
21 MAR 2014
0802:00 UT

500 m/s

IMF B_y - B_z



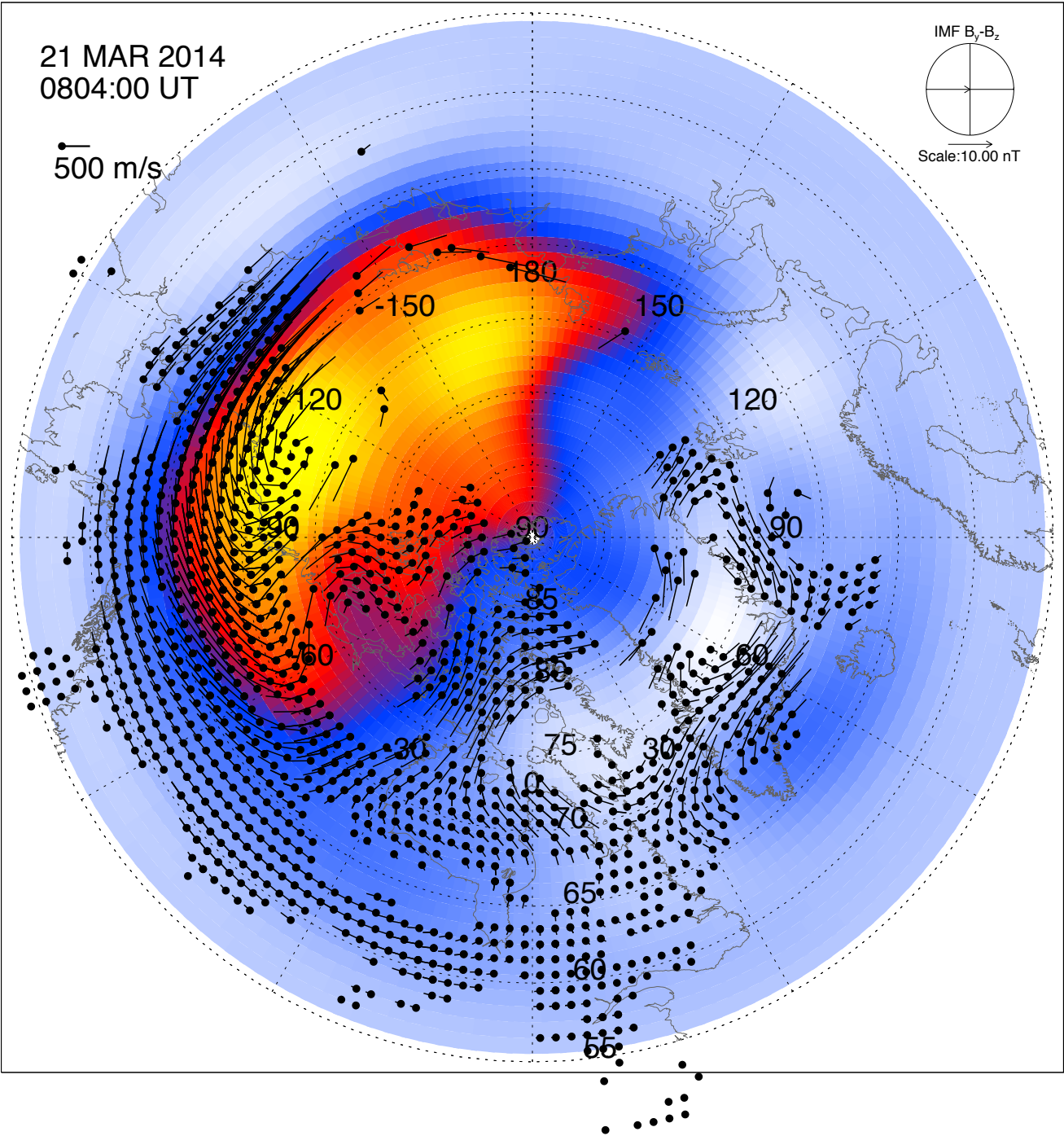
Scale: 10.00 nT



21 MAR 2014
0804:00 UT

500 m/s

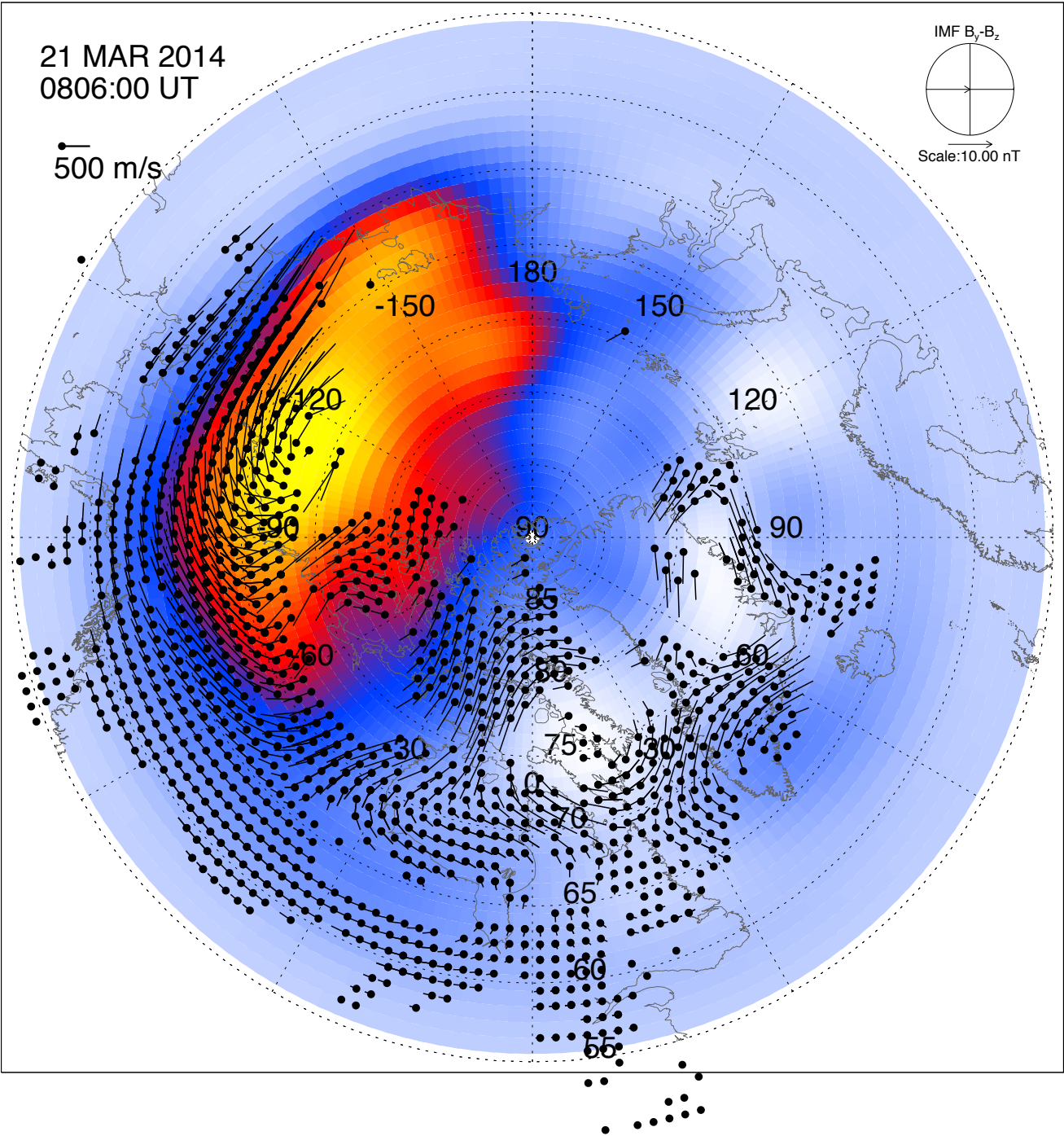
IMF B_y - B_z
Scale: 10.00 nT



21 MAR 2014
0806:00 UT

500 m/s

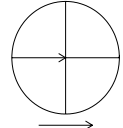
IMF B_y - B_z
Scale: 10.00 nT



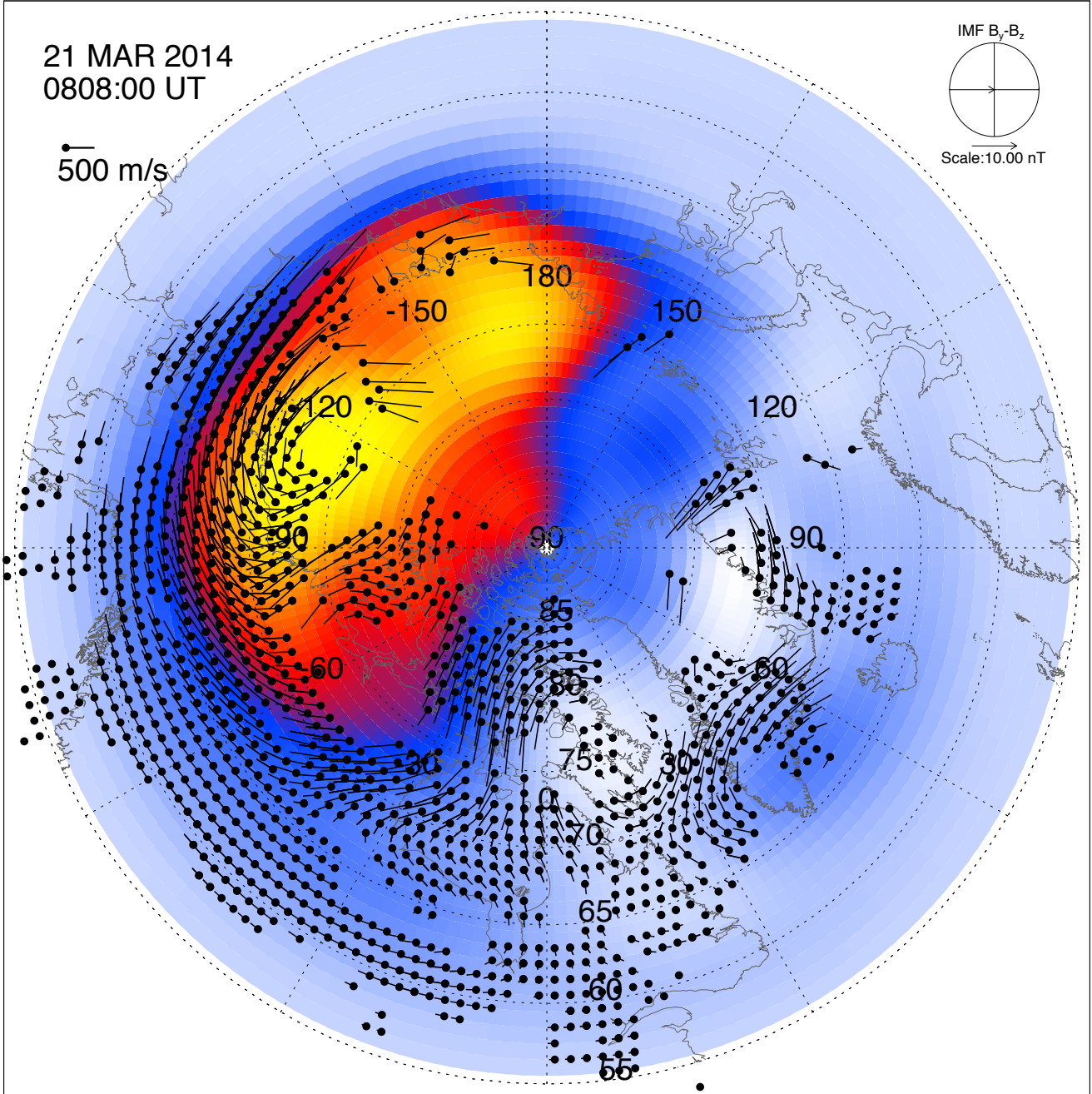
21 MAR 2014
0808:00 UT

500 m/s

IMF B_y - B_z



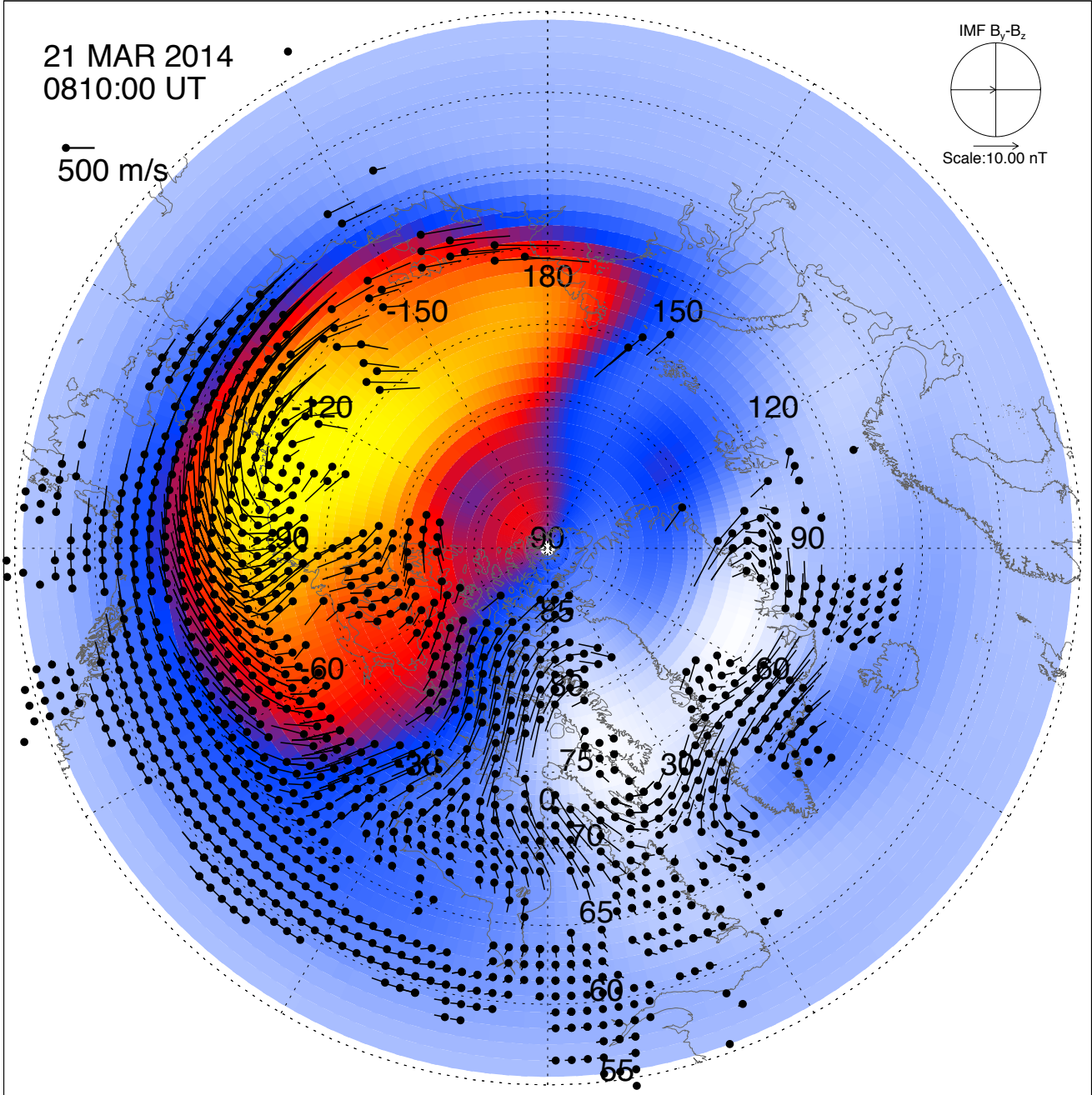
Scale: 10.00 nT



21 MAR 2014
0810:00 UT

500 m/s

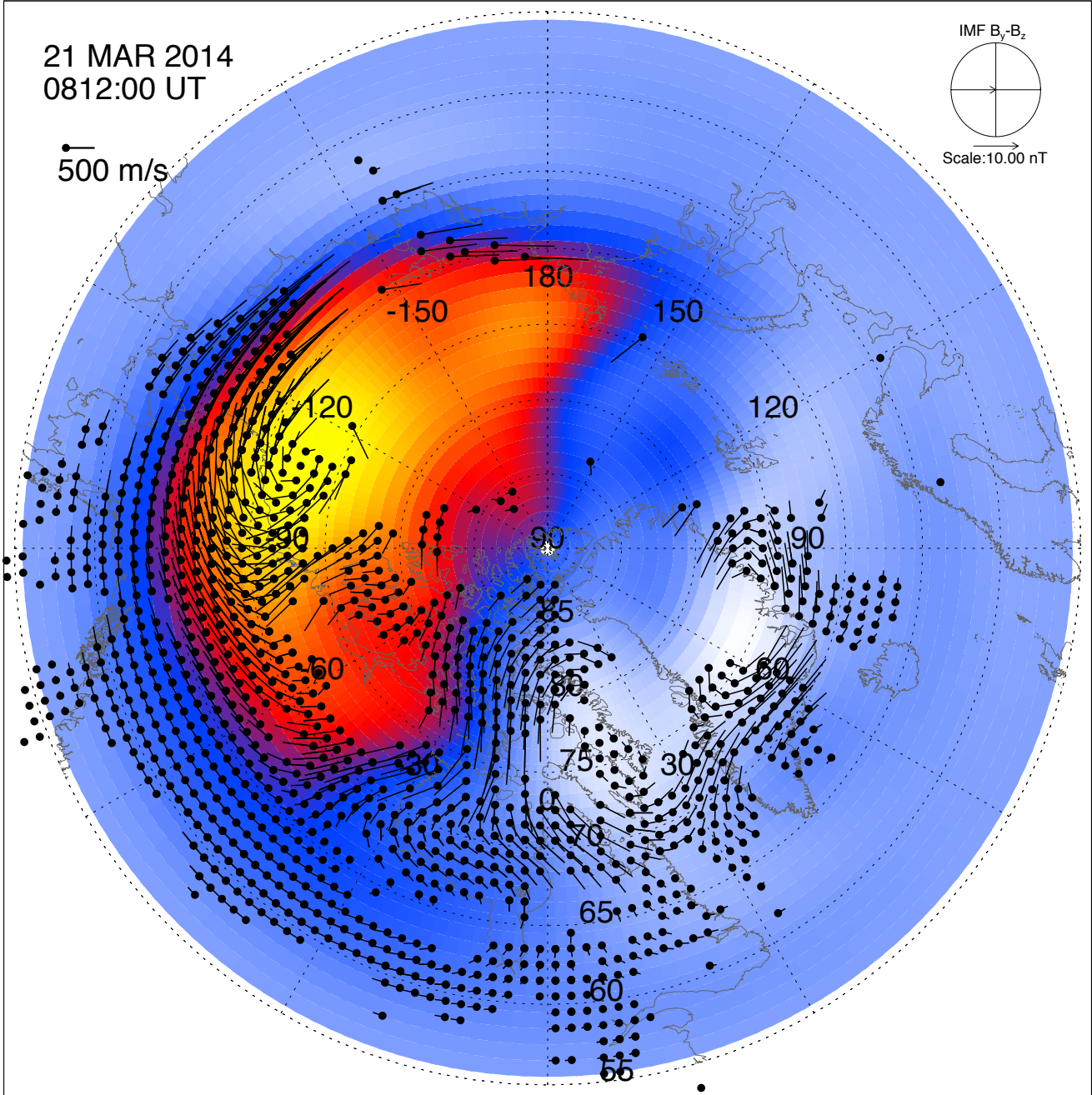
IMF B_y - B_z
Scale: 10.00 nT



21 MAR 2014
0812:00 UT

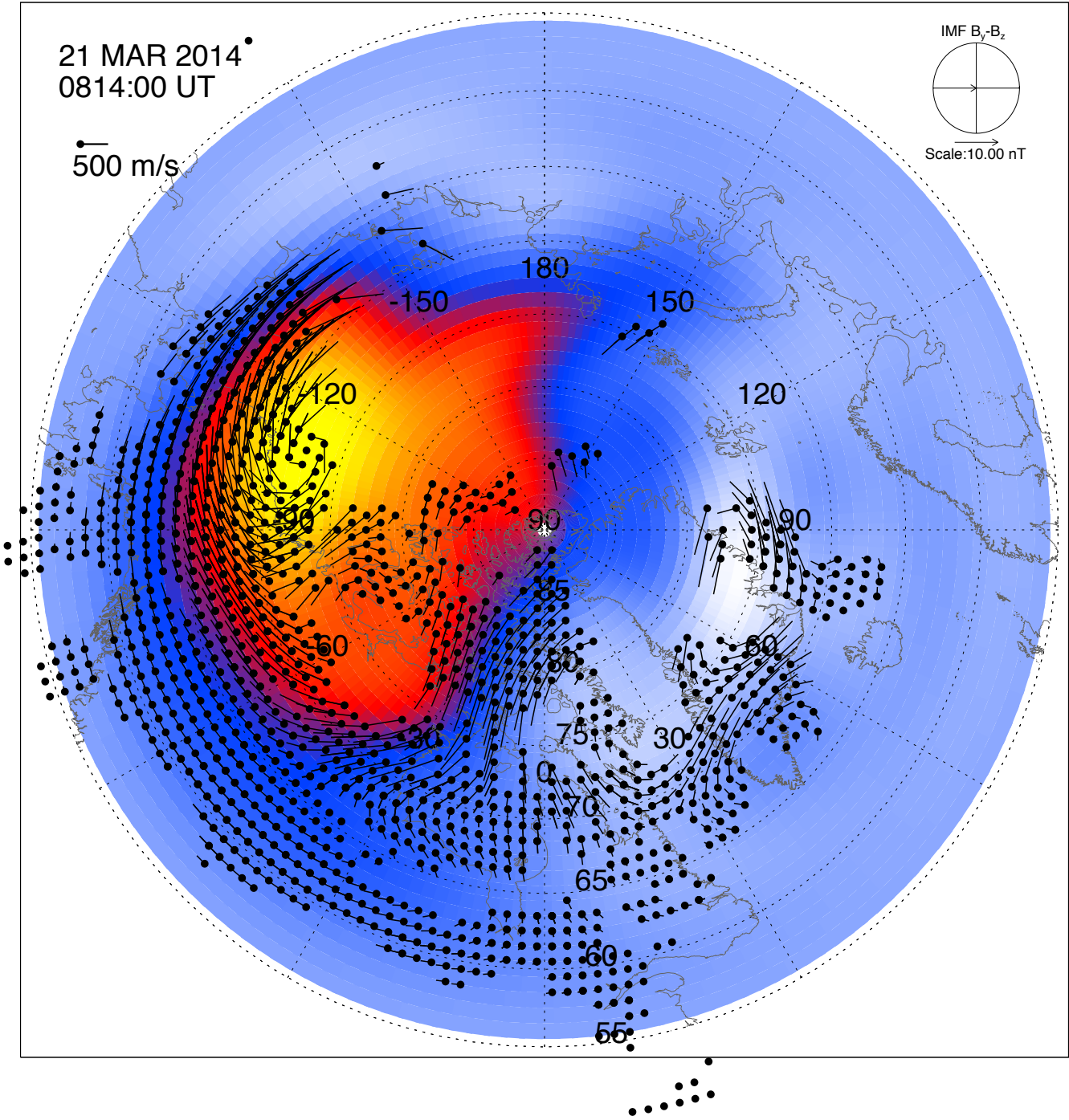
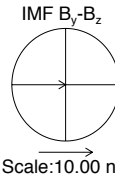
500 m/s

IMF B_y - B_z
Scale: 10.00 nT



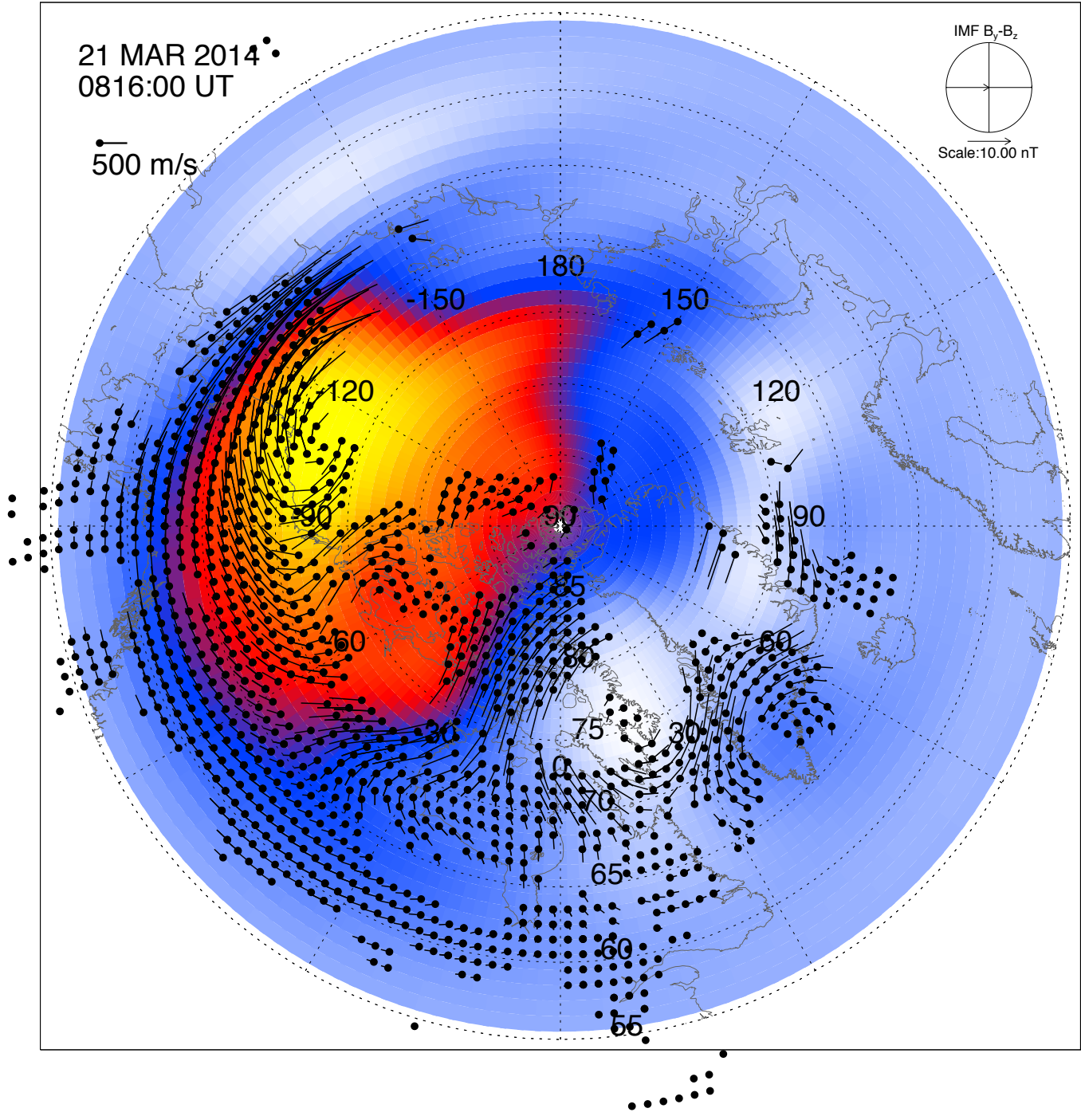
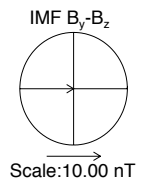
21 MAR 2014
0814:00 UT

500 m/s



21 MAR 2014
0816:00 UT

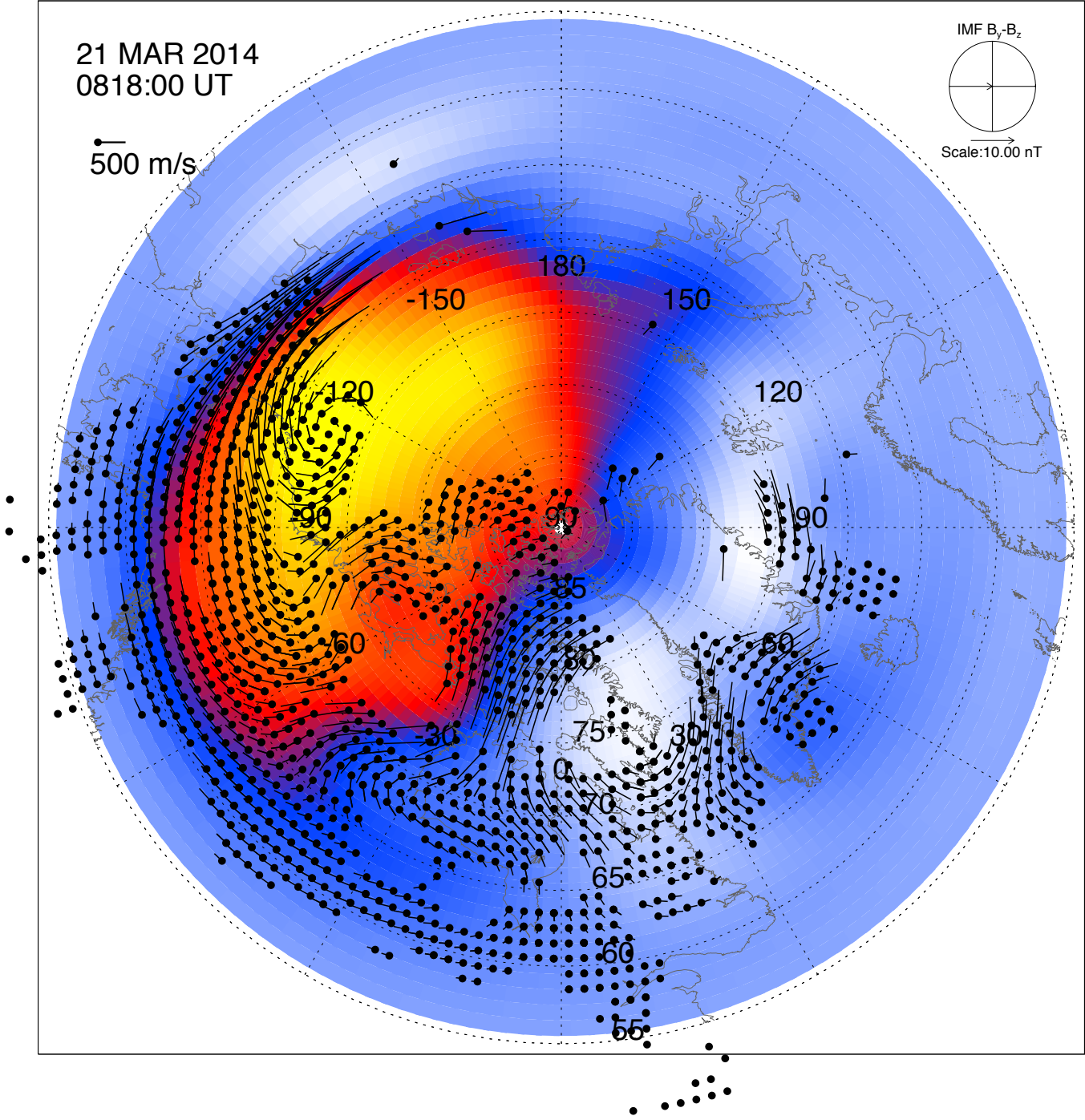
500 m/s



21 MAR 2014
0818:00 UT

500 m/s

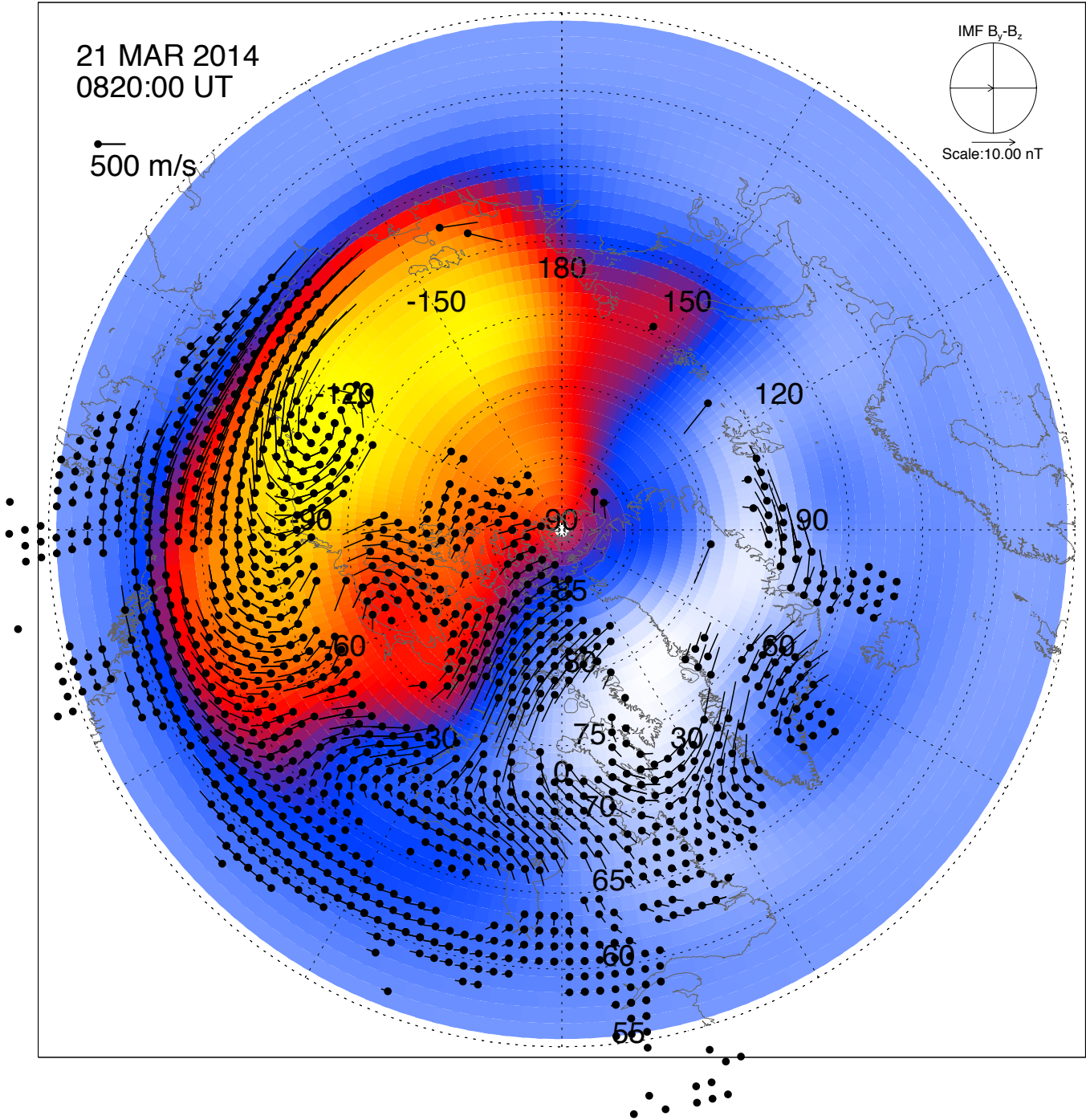
IMF B_y - B_z
Scale: 10.00 nT



21 MAR 2014
0820:00 UT

500 m/s

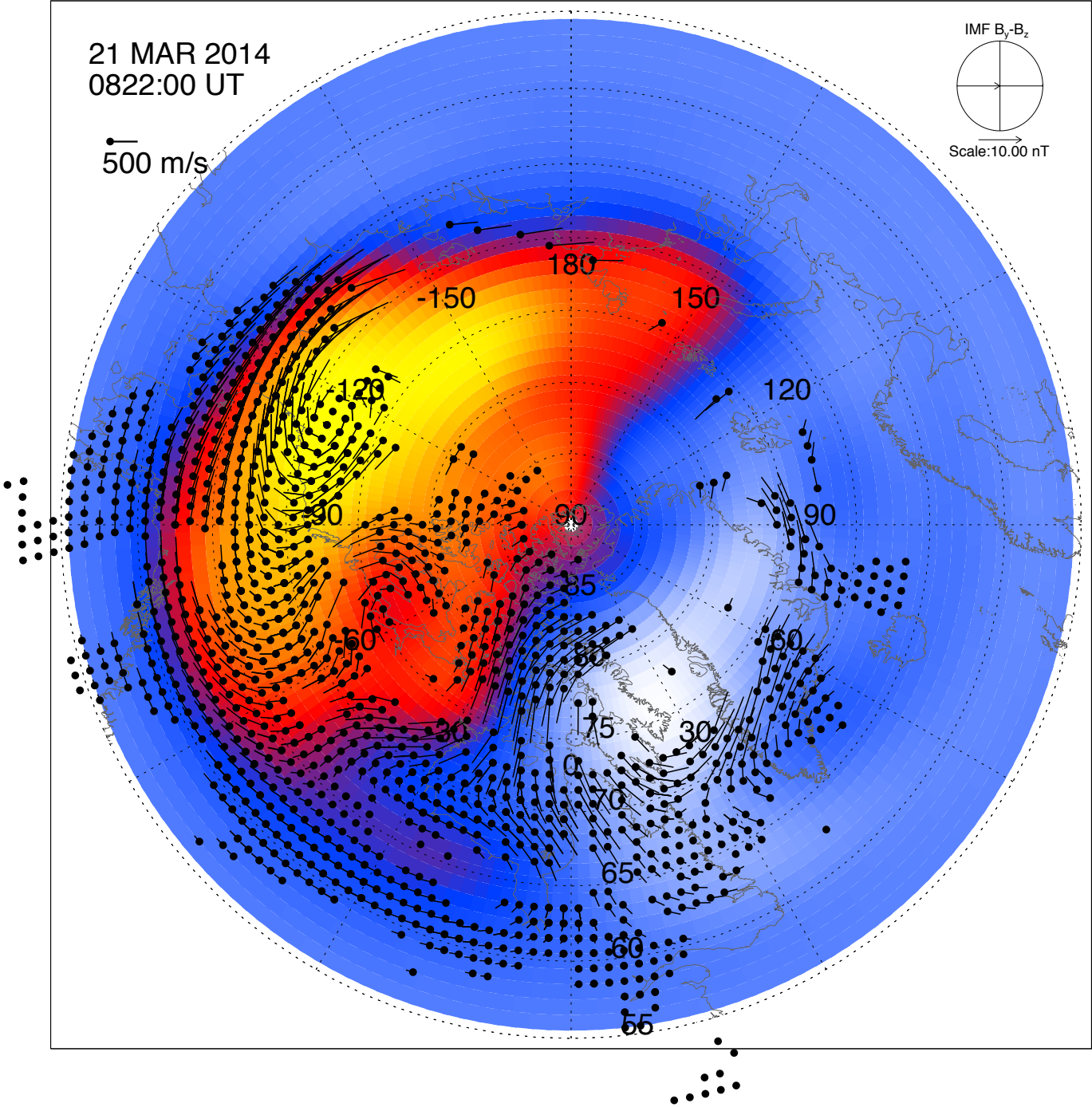
IMF B_y - B_z
Scale: 10.00 nT



21 MAR 2014
0822:00 UT

500 m/s

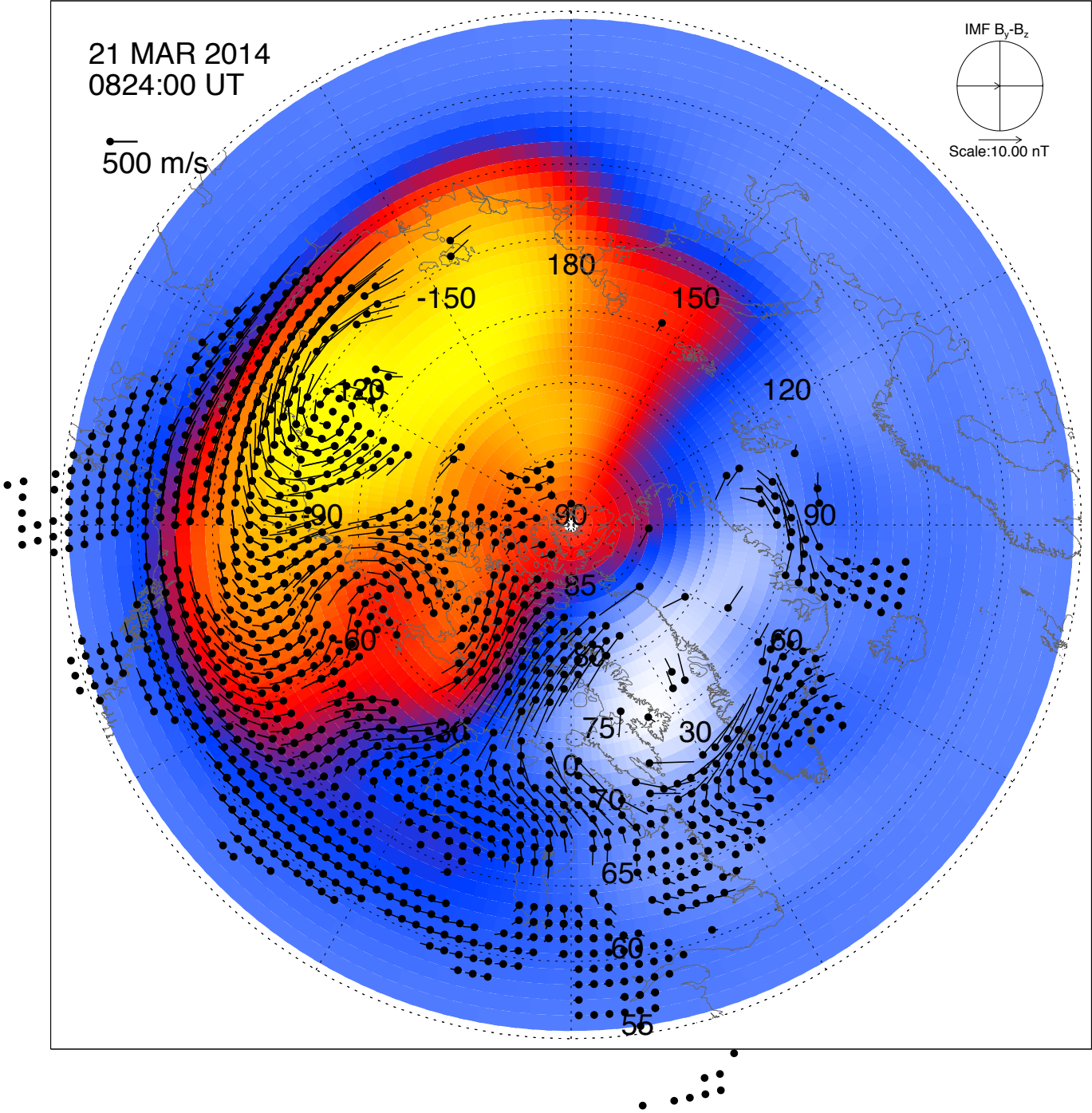
IMF B_y - B_z
Scale: 10.00 nT



21 MAR 2014
0824:00 UT

500 m/s

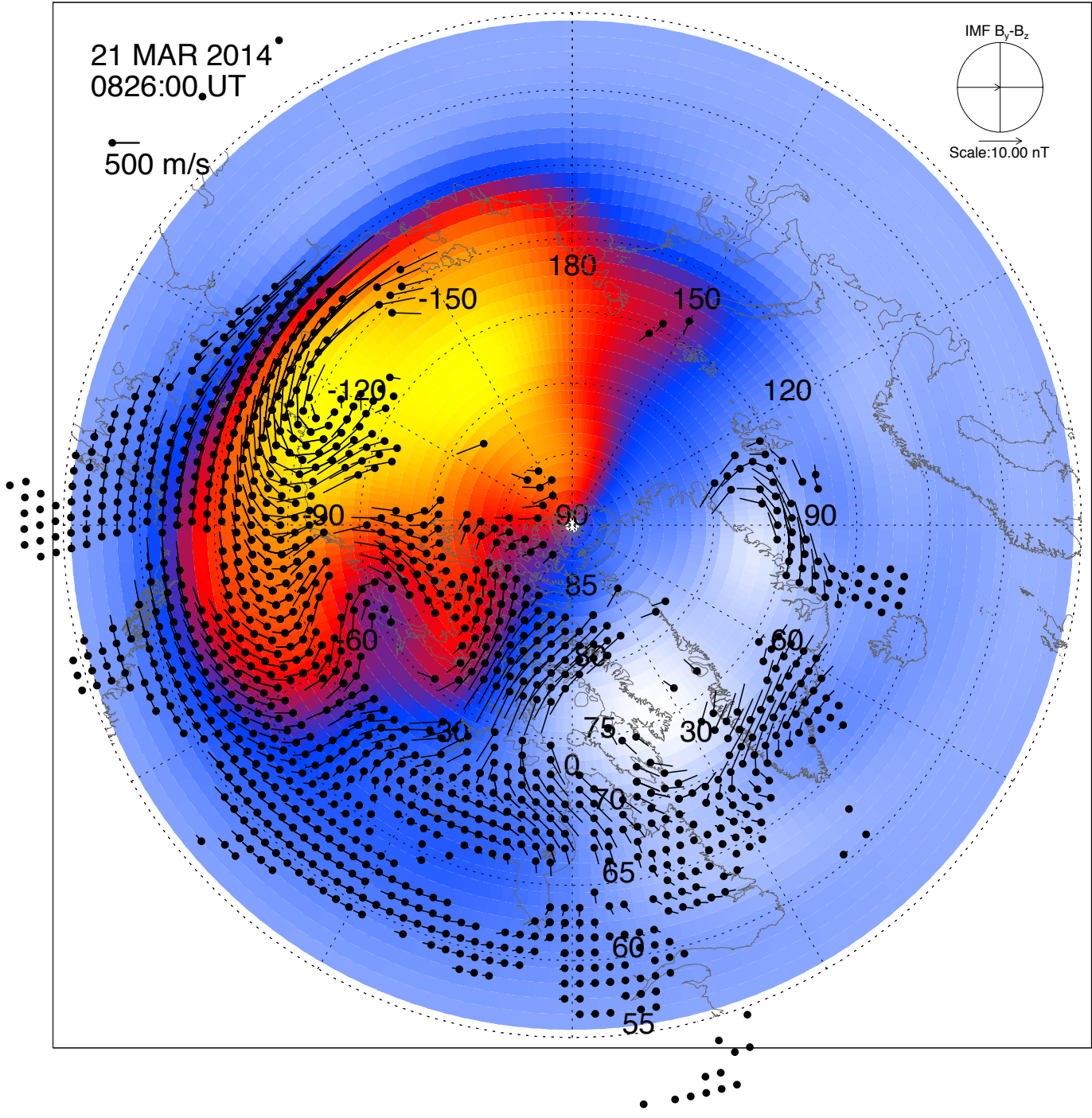
IMF B_y - B_z
Scale: 10.00 nT



21 MAR 2014
0826:00 UT

500 m/s

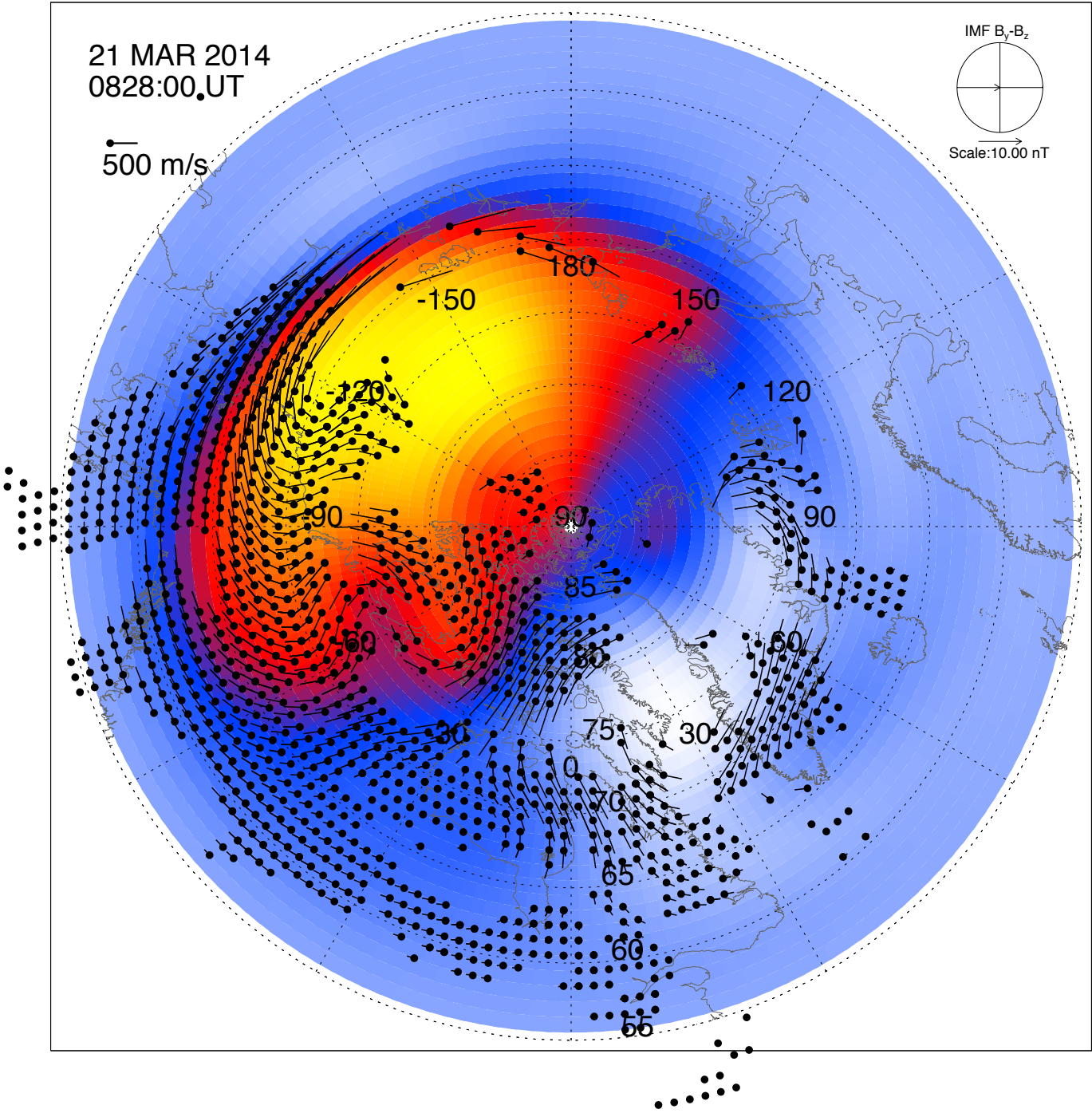
IMF B_y - B_z
Scale: 10.00 nT



21 MAR 2014
0828:00 UT

500 m/s

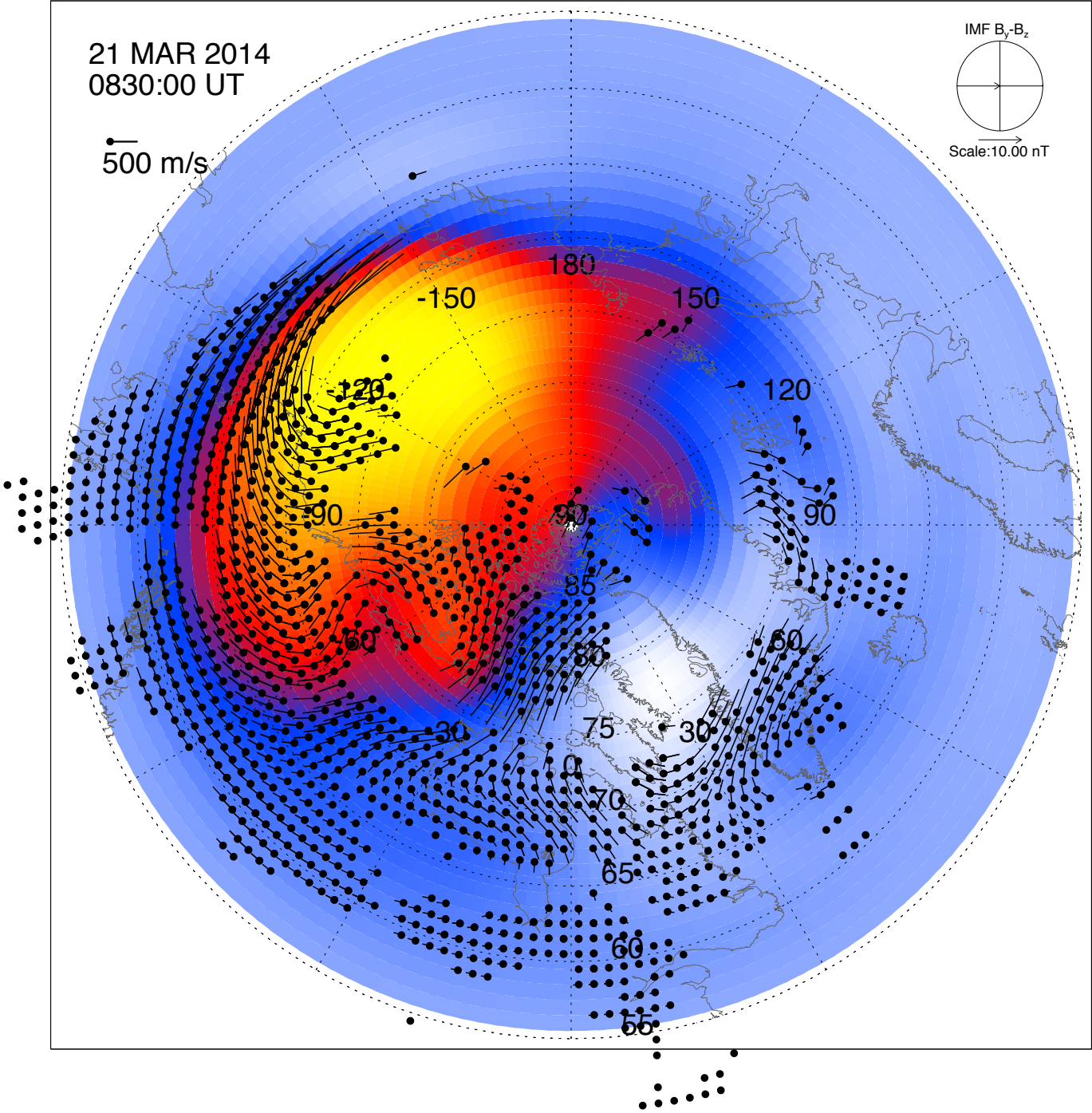
IMF B_y - B_z
Scale: 10.00 nT



21 MAR 2014
0830:00 UT

500 m/s

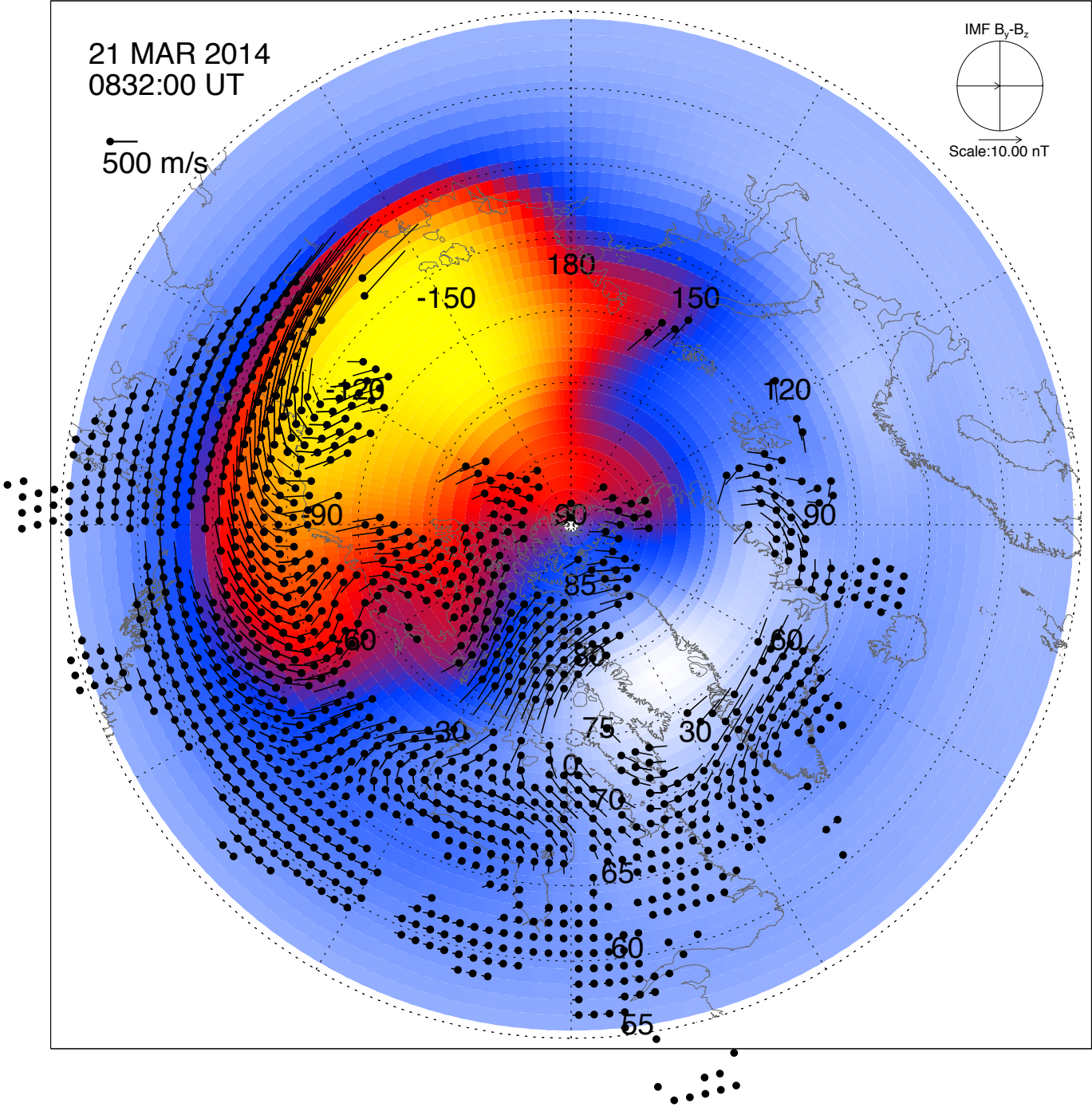
IMF B_y - B_z
Scale: 10.00 nT



21 MAR 2014
0832:00 UT

500 m/s

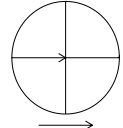
IMF B_y - B_z
Scale: 10.00 nT



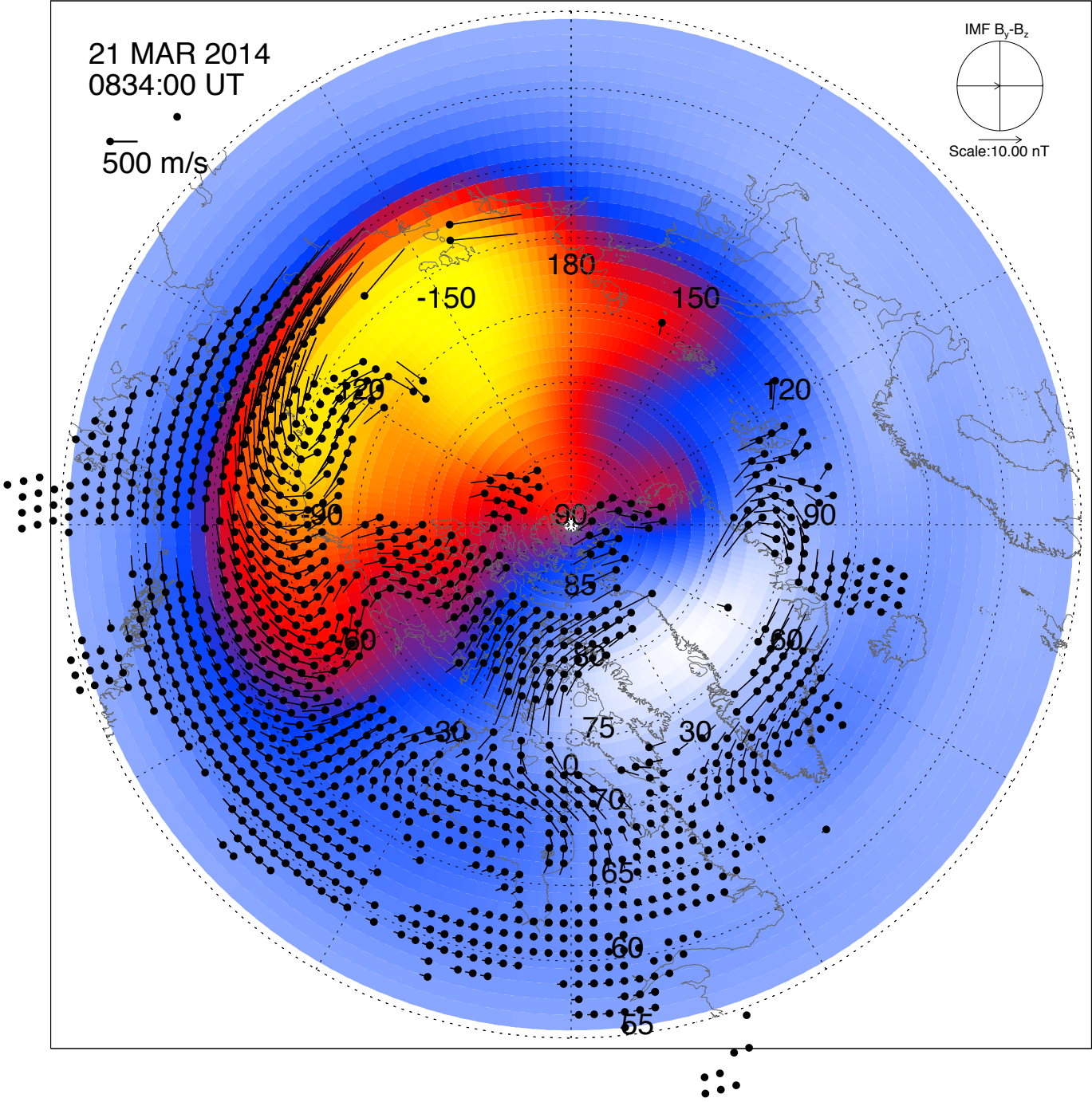
21 MAR 2014
0834:00 UT

500 m/s

IMF B_y - B_z



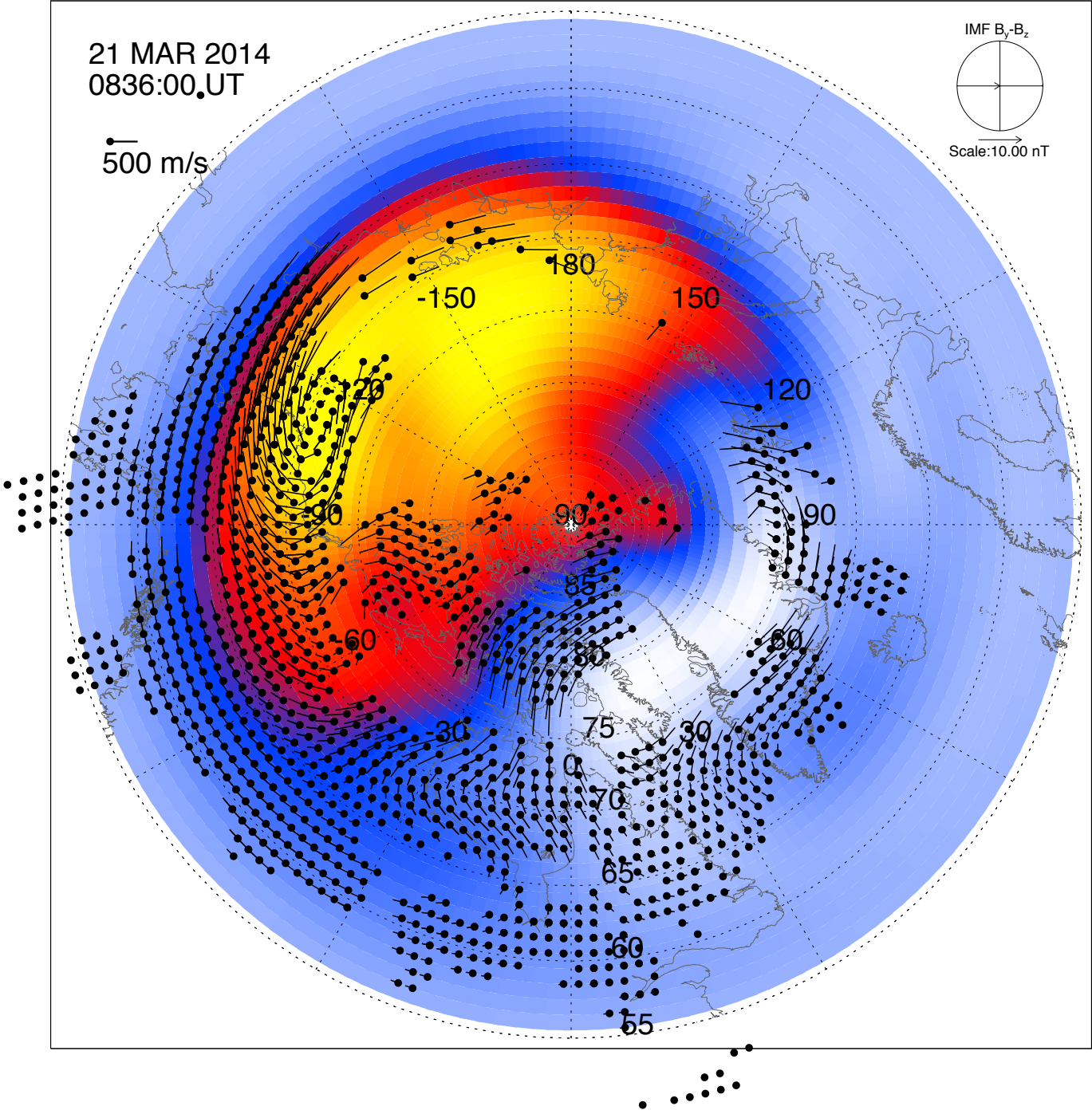
Scale: 10.00 nT



21 MAR 2014
0836:00 UT

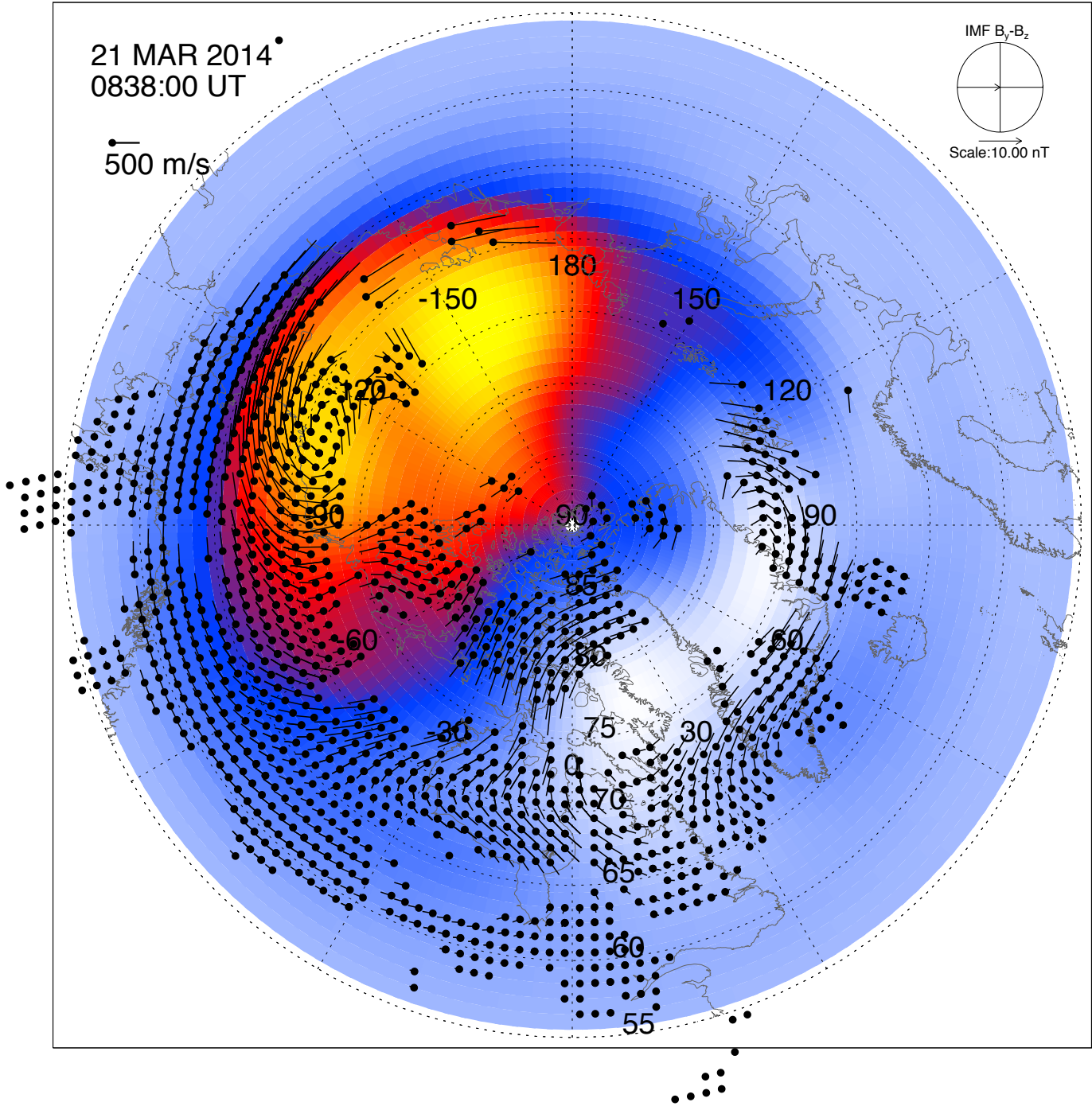
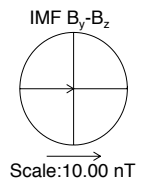
500 m/s

IMF B_y - B_z
Scale: 10.00 nT



21 MAR 2014
0838:00 UT

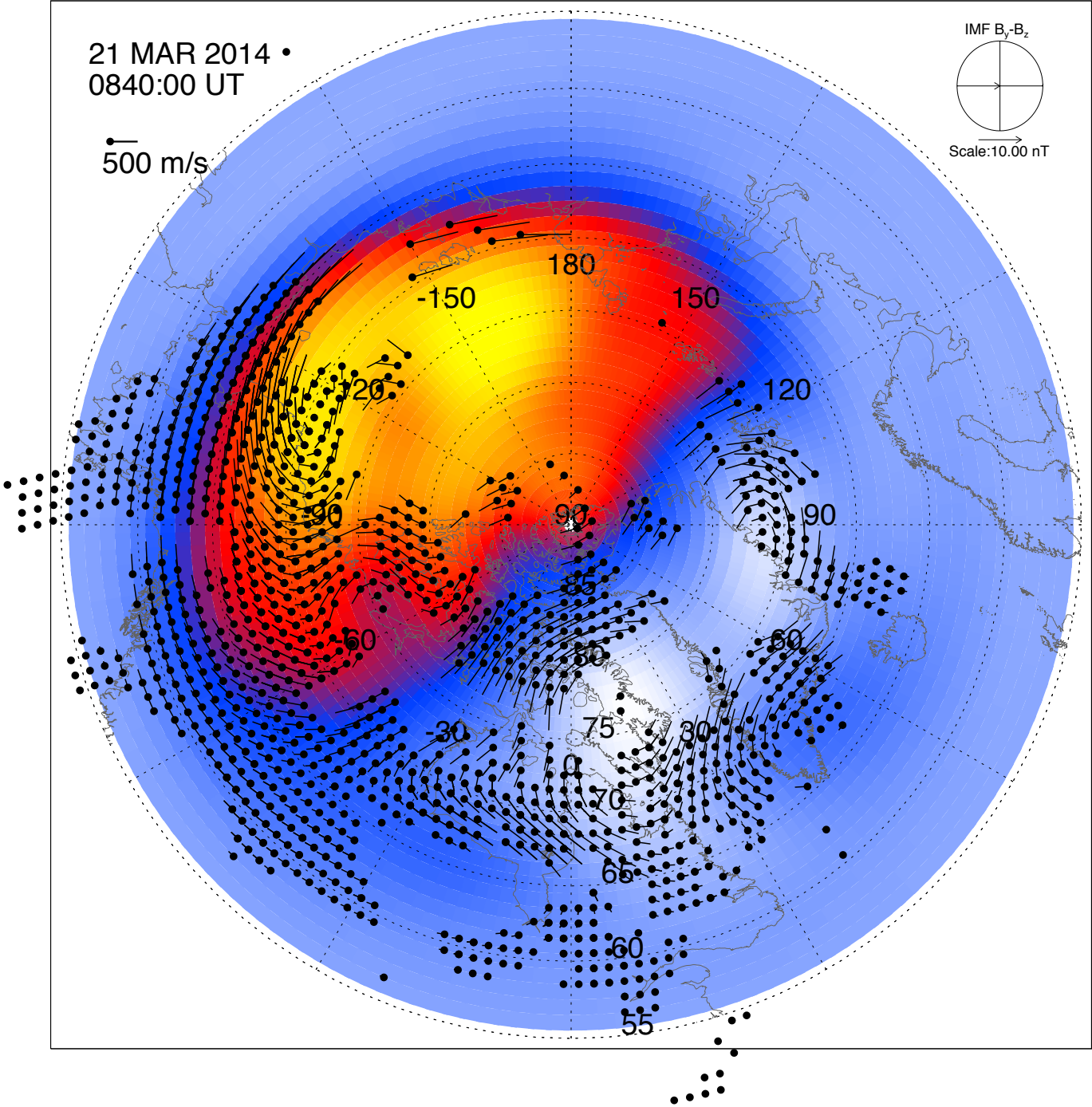
500 m/s



21 MAR 2014 •
0840:00 UT

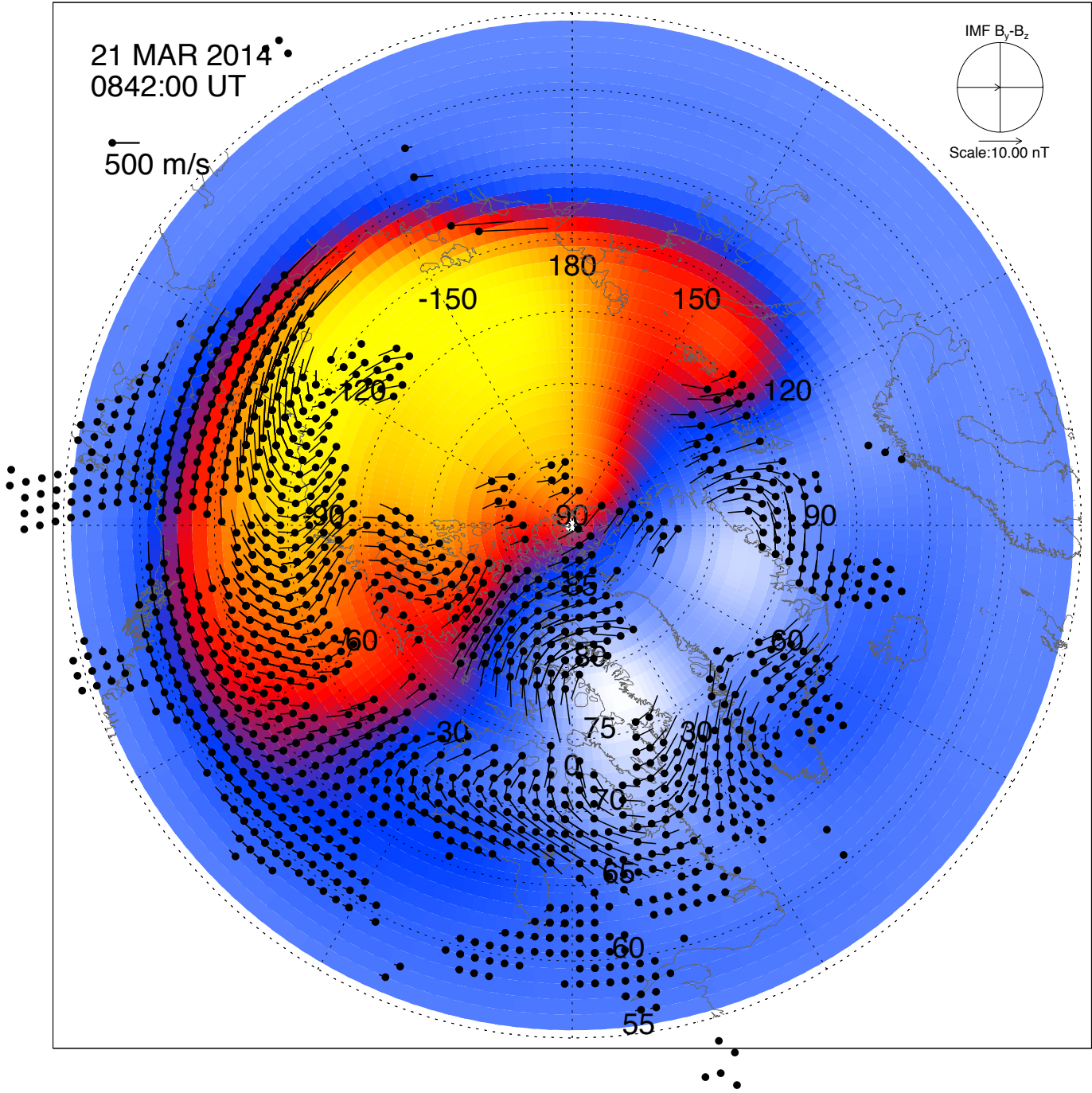
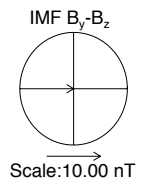
500 m/s

IMF B_y - B_z
Scale: 10.00 nT



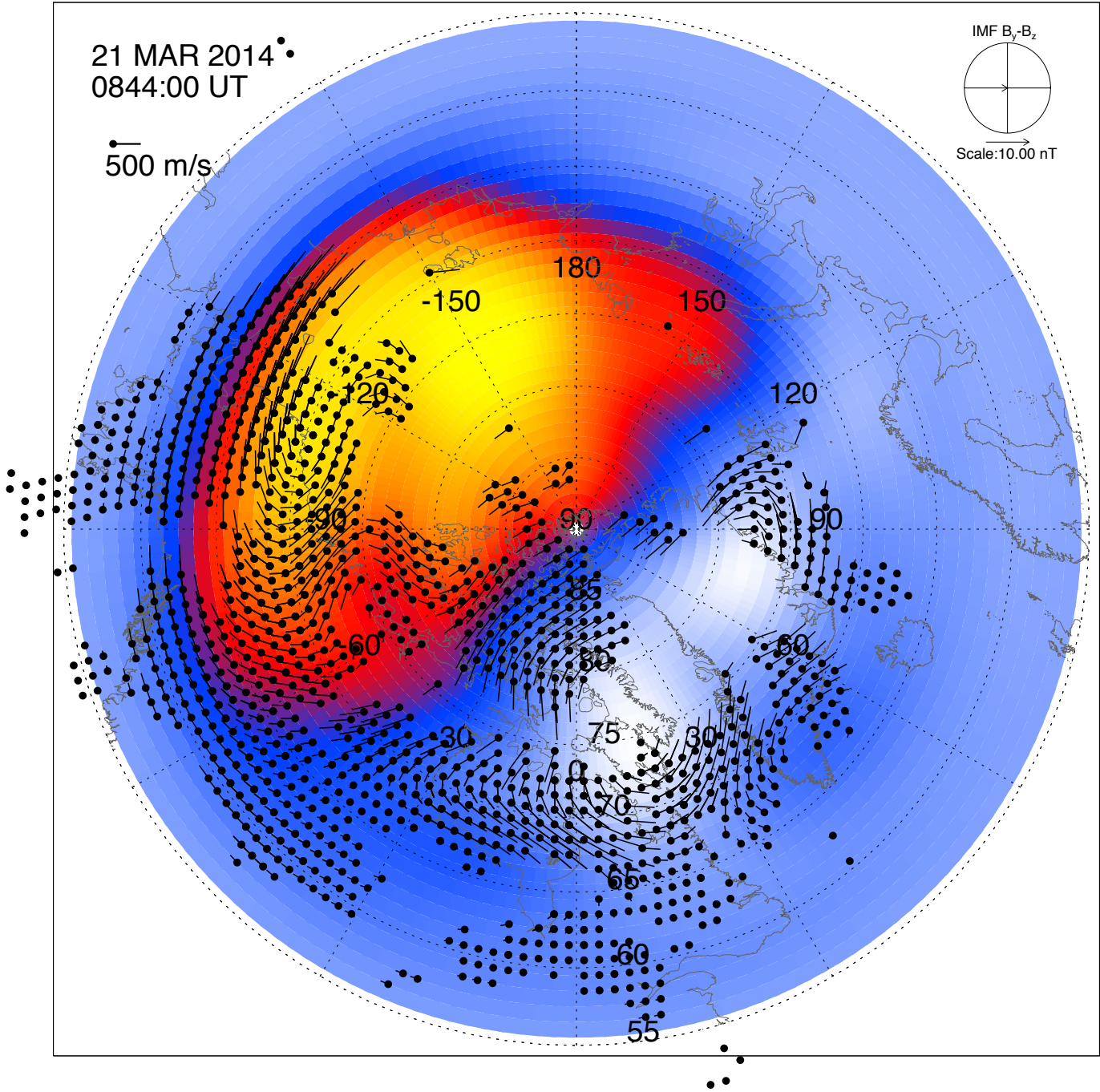
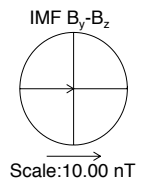
21 MAR 2014
0842:00 UT

500 m/s



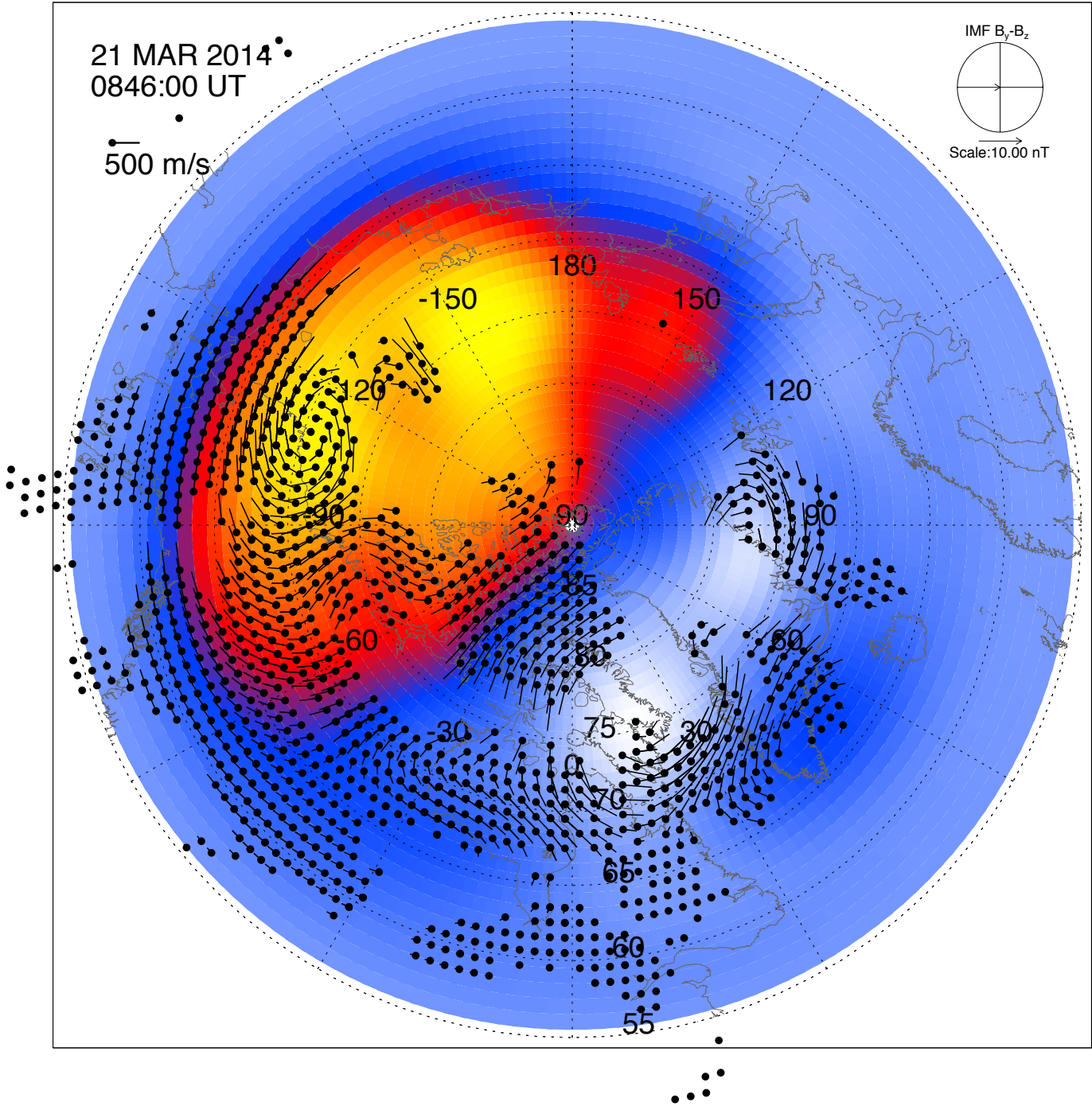
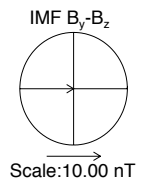
21 MAR 2014
0844:00 UT

500 m/s



21 MAR 2014
0846:00 UT

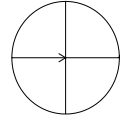
500 m/s



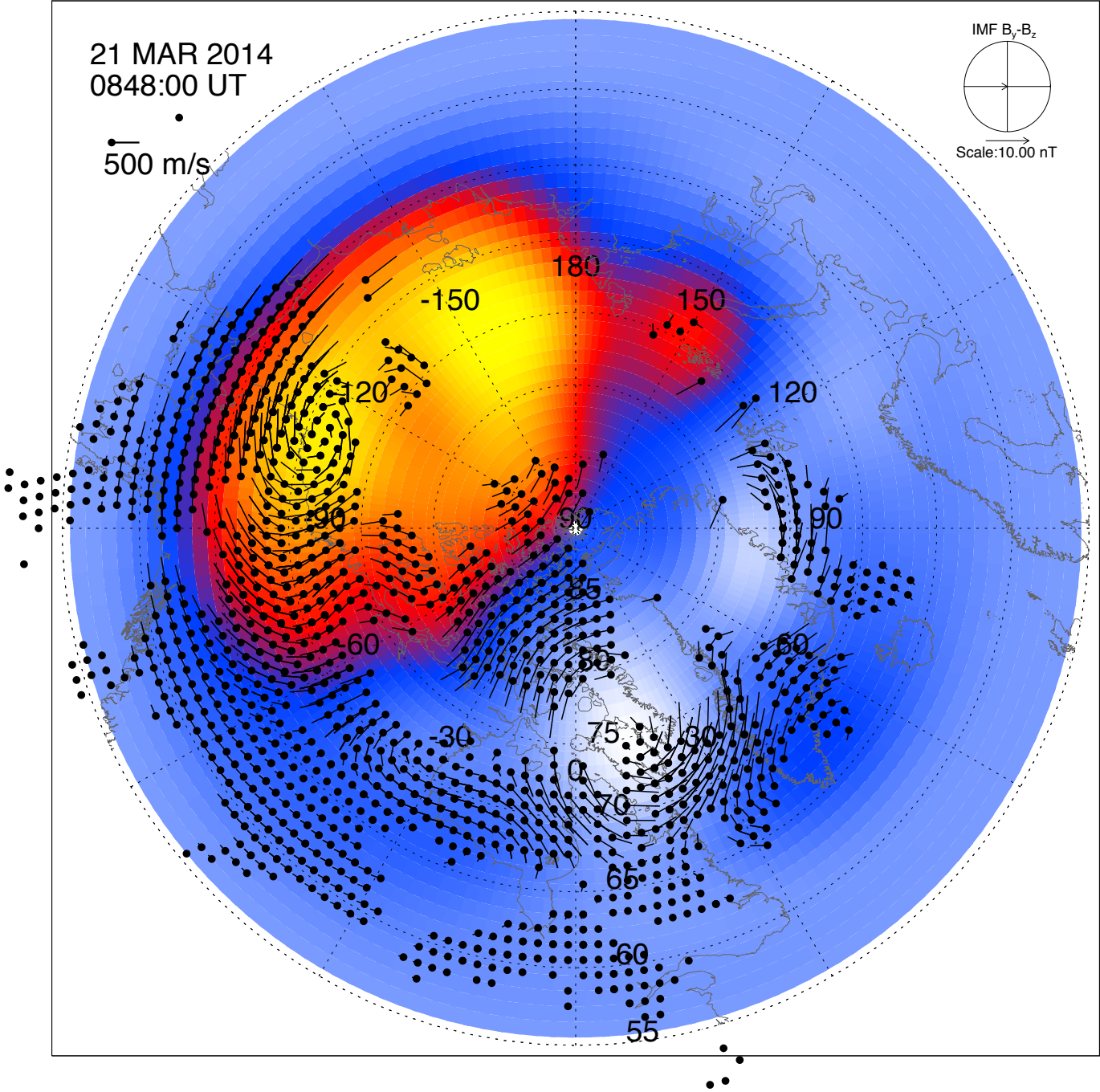
21 MAR 2014
0848:00 UT

500 m/s

IMF B_y - B_z



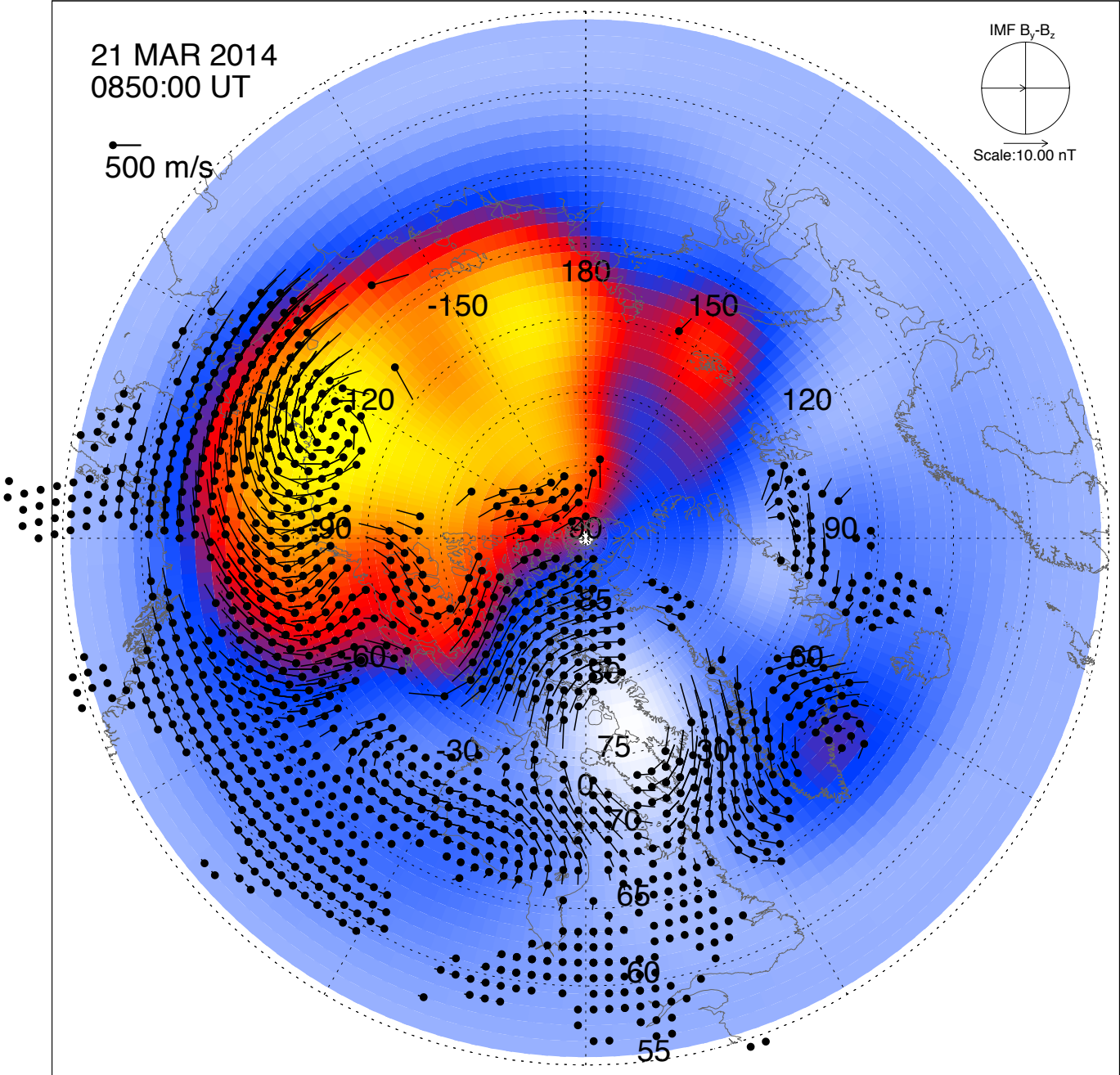
Scale: 10.00 nT



21 MAR 2014
0850:00 UT

500 m/s

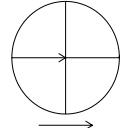
IMF B_y - B_z
Scale: 10.00 nT



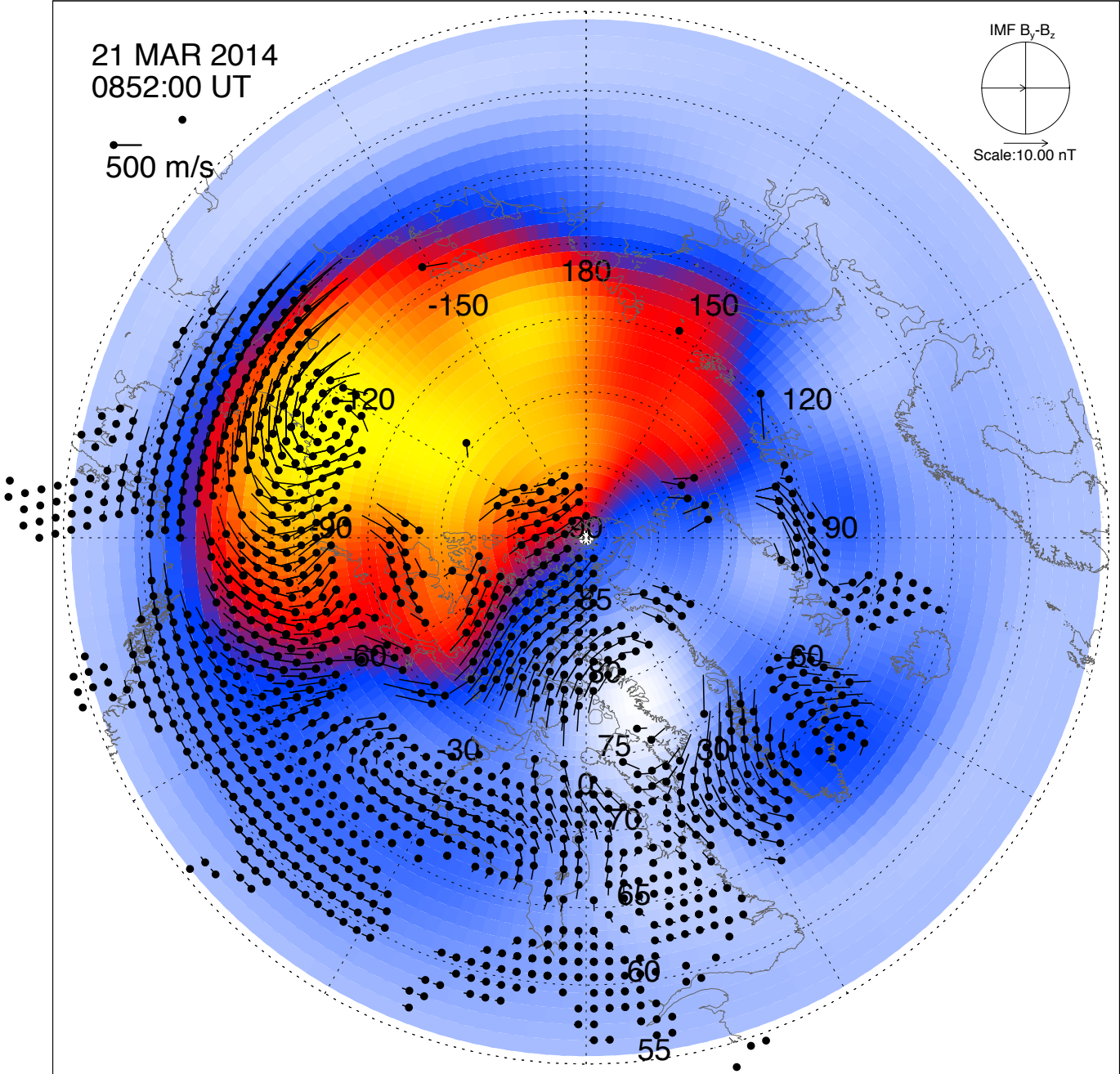
21 MAR 2014
0852:00 UT

500 m/s

IMF B_y - B_z



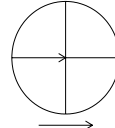
Scale: 10.00 nT



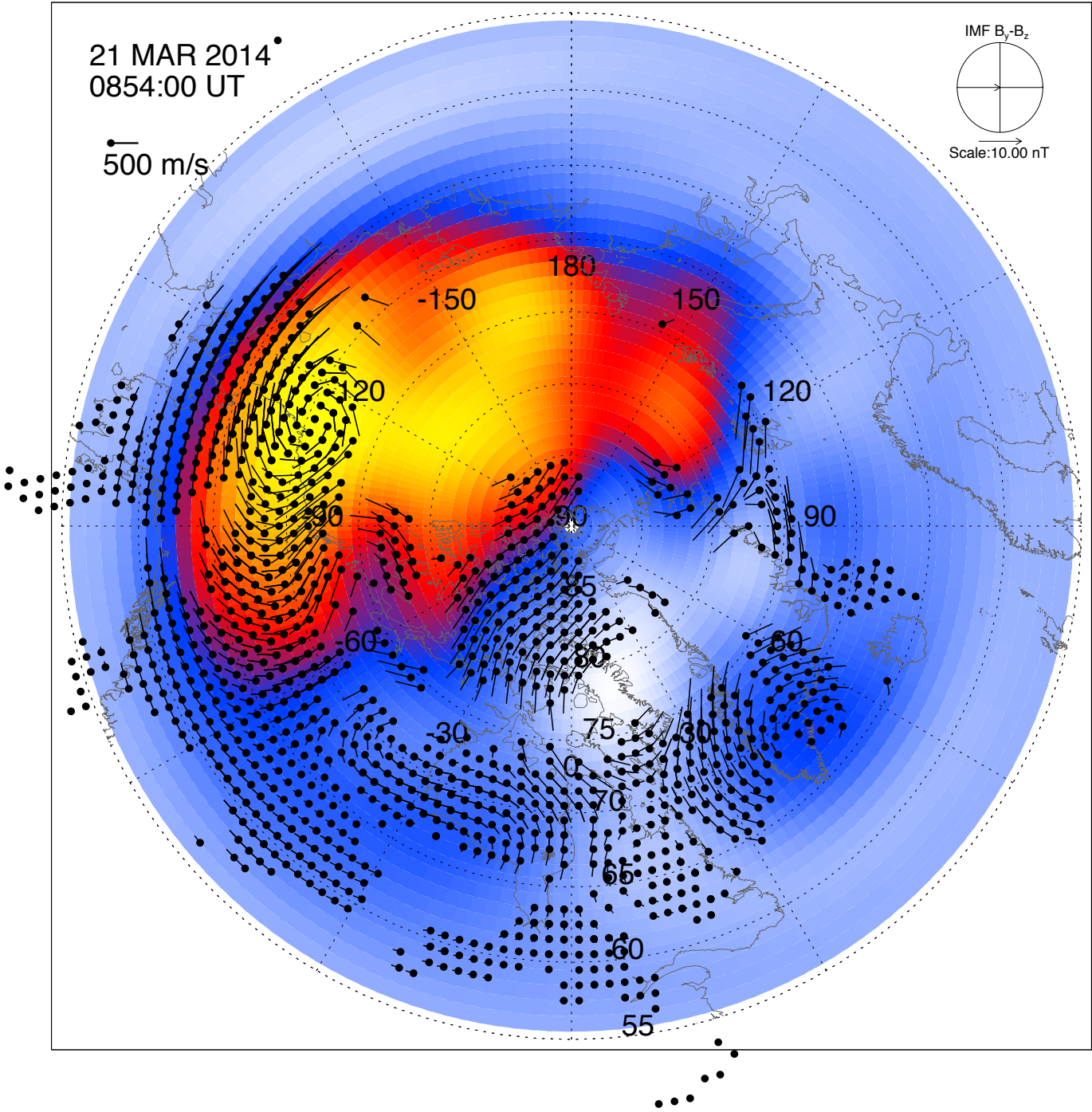
21 MAR 2014
0854:00 UT

500 m/s

IMF B_y - B_z



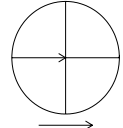
Scale: 10.00 nT



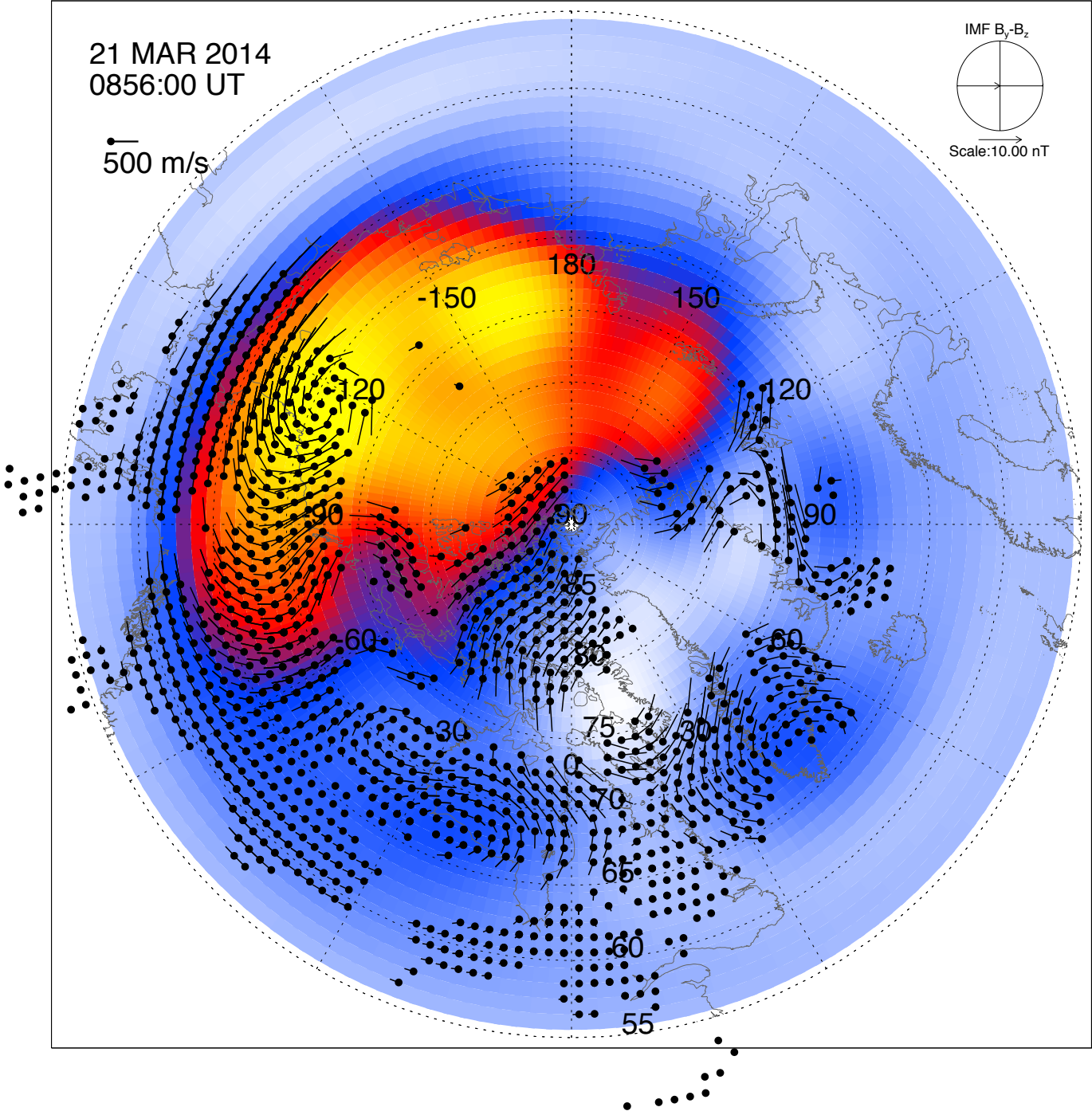
21 MAR 2014
0856:00 UT

500 m/s

IMF B_y - B_z



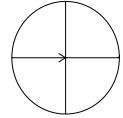
Scale: 10.00 nT



21 MAR 2014
0858:00 UT

500 m/s

IMF B_y - B_z



Scale: 10.00 nT

